

+NOTICE!!

These documents have been scanned!

Do not place un-scanned documents beneath this notice!

Do not remove this notice from this file!

GPO Jacket No. 560-102
Print Order 61549
Rise Business Services, LLC
Job=AZ15 9/20/2019



Box Number= AZ15266



Claim Begin-End: AMC044959-AMC044968

1 Initial Receipt



AZ15266-3

AMC044844-AMC045684

UNITED STATES
DEPARTMENT OF THE INTERIOR
BUREAU OF LAND MANAGEMENT

Form 1370-20
(November 1967)

No. 898314

06-21-79

DATE

44959

PARENT SERIAL NUMBER

ASSIGNMENT SERIAL NUMBER

Mining Claim Location Notices(10): M Mary Copper #1-10
 APPLICANT: _____ SUBJECT
 REMITTER IF DIFFERENT THAN APPLICANT: _____

[Darla Terrell et al
 R. R.
 Humbolt, AZ 85033]

INDEXED A MC 44959 thru A MC 44968

PURPOSE	FUND SYMBOL	AMOUNT
FILING FEE EARNED	140850	50.00
ADVANCE FILING FEE AND/OR RENTAL	14X6800	

ACRES	COUNTY	OLD LEASE	NEW LEASE
NEW LEASE			

	FUND SYMBOL	COUNTY	AMOUNT
APPLY: FILING FEE	140850		
RENTAL			

ASSIGNMENT: COMPLETE AREA

PORTION OF AREA: ASSIGNED AREA

RETAINED AREA

REFUND

RETAIN IN UNEARNED ACCOUNT

TOTAL

REMARKS

OF INTEREST BUT NOT OF SPECIFIC AREA:

BOND FILED

NO BOND FILED

BY _____ DATE _____

**DO NOT ACCEPT THIS COPY AS A RECEIPT
 CASE FOLDER COPY**

NOTICE!!

These documents have been scanned!

Do not place un-scanned documents beneath this notice!

Do not remove this notice from this file!

GPO Jacket No. 560-102
Print Order 61549
Rise Business Services, LLC
Job=AZ15 9/20/2019



Box Number= AZ15266



Claim Begin-End: AMC044959-AMC044968

2 Correspondence



AZ15266-3

AMC044844-AMC045684

Amc 44863

Amc 44959

May 25, 2011

In Reply Refer To:
3800 (9310) AT
AMC44863, AMC44959

CERTIFIED MAIL – RETURN RECEIPT REQUESTED

NOTICE

Big Bug Mining & Materials, Inc
325 W. Gurley Street, Ste 201
Prescott, AZ 86301
7010 2780 0003 1128 6796

This Decision Affects Those Claims
Shown in the Block Below.

AMC44863, 44865-44867, 44869-44872, 44959-44968

Transfer(s) Not Processed

A conveyance document to transfer ownership of the mining claim(s) listed above was received by the Bureau of Land Management (BLM) Arizona State Office. The transfer(s) of ownership cannot be processed for the following reason:

The claims are in the name of Rex Ricks. We have his death certificate and will showing that his property went to his wife Marie Ricks. However, we need to have a transfer document, signed by the executor of the will, on behalf of Rex Ricks, transferring these claims to Marie Ricks, as well as the processing fee of \$10 per claim. Once they have been transferred to Marie Ricks, then we can process the transfer from Marie Ricks to Big Bug Mining & Materials, Inc.

If appropriate, please submit a corrected conveyance document, required documents, or additional fees, within 30 days of your receipt of this notice. If the required information is not received within the 30-day timeframe, no further action will be taken, and the BLM will retain the non-refundable processing fees submitted.

QCD not processed. No deed to Marie Ricks
was received within the 30 day timeframe.
Fees earned. AT 398 entered in LR2000

If additional information is required, please contact Amy Thrower at 602-417-9334. Please include your AMC serial number(s) on all correspondence.

REBECCA HEICK

Rebecca Heick
Group Administrator
Lands and Minerals

AThrower:lm:052511

SENDER: COMPLETE THIS SECTION

COMPLETE THIS SECTION ON DELIVERY

A. Signature Agent Addressee

B. Received by (Printed Name) STEPHANIE WILCK

C. Date of Delivery 5/26/11

D. Is delivery address different from item 1? Yes No
If YES, enter delivery address below:

1. Article Addressed to:
 Big Bug Mining & Materials, Inc
 325 W. Curley Street, Ste 201
 Prescott, AZ 86301
 AZ931 AT AMC44863, AMC44959

2. Article Number: 7010 2780 0003 1128 6796
 (Transfer from service label)

3. Service Type
 Certified Mail Express Mail
 Registered Return Receipt for Merchandise
 Insured Mail C.O.D.

4. Restricted Delivery? (Extra Fee) Yes

PS Form 3811, February 2004
 Domestic Return Receipt
 102595-02-M-1540

UNITED STATES POSTAL SERVICE

First-Class Mail
 Postage & Fees Paid
 USPS
 Permit No. G-10

RECEIVED OFFICE
 BLM AZ STATE OFFICE
 2011 MAY 26 12 40
 PHOENIX, ARIZONA

• Sender: Please print your name, address, and ZIP+4 in this box •

BUREAU OF LAND MANAGEMENT
 ARIZONA STATE OFFICE
 ONE NORTH CENTRAL AVENUE
 SUITE 800
 PHOENIX, AZ 85004-2203

|||

Big Bug Mining & Materials, Inc.
325 W. Gurley Street, Ste 201
Prescott, AZ 86301
(928)778-1657
(928)778-3292 FAX

May 9, 2011

Bureau of Land Management
Arizona State Office
One North Central Avenue, Suite 800
Phoenix, AZ 85004-4427


RE: 3800 (9310) AT, AMC44863, AMC44959

Dear Ms. Rebecca Heick:

Per your letter dated April 22, 2011, I am forwarding to you copies of the last will and testament for Rex Ricks, a Death Certificate for Rex Ricks, and a Quit Claim Deed. I apologize for not having included them with the original conveyance document.

Please do not hesitate to contact me if you have any questions or require further information.

Sincerely,



Stephanie Wirick
Accounting & Administrative Services

SRW/sw

Enclosures

RECEIVED
BUREAU OF LAND MANAGEMENT
PHOENIX, ARIZONA
MAY 11 P 2:20

COPY

Last Will and Testament

OF

REX TRUMAN RICKS

RECEIVED
CLERK OF DISTRICT COURT
MAY 11 P 2:20
MUSKOGEE, ARIZONA

I, Rex Truman Ricks, of Cimarron County, State of Oklahoma, being now in good health, strength of body and mind, but sensible of the uncertainty of life, and desiring to make disposition of my property and affairs while in health and strength, do hereby make, publish and declare the following to be my Last Will and Testament, hereby revoking and canceling all other or former wills by me at any time made.

I declare that I am married to Marie Ellen Ricks and that I have no children, either living or deceased.

I.

I direct the payment of all my just debts and funeral expenses.

II.

I hereby give, devise and bequeath unto my nieces, Linda Loye Holbert, Janice Idell Adams and Nancy Lee Scott, all real estate in the State of Oklahoma which I own or in which I have any interest at the time of my death. In recognition of the fact that this property is my separate property and was acquired prior to my marriage on July 26, 1986, Marie Ellen Ricks has heretofore disclaimed any interest in said property.

RR

RECEIVED
CLERK OF COURT
2011 MAY 11 2:00
PHOENIX, ARIZONA

III.


I hereby give, devise and bequeath unto my wife, Marie Ellen Ricks, all the rest and residue of my estate, both real and personal property, and regardless of where situated.

IV.

I hereby appoint and designate Ross Ricks to serve as Personal Representative, without bond, of this my Last Will and Testament. In the event he is unable or unwilling to serve in such capacity for any reason, then I appoint and designate Linda Loye Holbert to serve as Personal Representative, also without bond.

I authorize and empower my Personal Representative to sell, either at public or private sale, at such times, in such manner and upon such terms and conditions as said Personal Representative shall deem most advantageous and for the best interest of my estate, the whole or any part of the real estate and personal property of which I may die seized and possessed or any interest therein, without prior order of the Court, being responsible only for filing a return of sale with the Court having jurisdiction.

IN WITNESS WHEREOF, I, REX TRUMAN RICKS, have to this my Last Will and Testament, consisting of four (4) sheets of paper, subscribed my name, this 3rd day of October, 1994.



REX TRUMAN RICKS

The foregoing Last Will and Testament, consisting of four (4) pages, including this

attestation clause, was signed by the Testator, Rex Truman Ricks, as and for his Last Will and Testament, in our presence, and we and each of us, at his request and in his sight and presence of each other, have subscribed our names as attesting witnesses, at Boise City, Oklahoma, on this 3rd day of October, 1994.

Ronald L. Kincannon, Boise City, Oklahoma;

Mendi L. White, Boise City, Oklahoma.

STATE OF OKLAHOMA)
)SS.
COUNTY OF CIMARRON)

RECEIVED
NOTARY PUBLIC OFFICE
OCTOBER 11 P 2:20
BOISE CITY, OKLAHOMA

Before me, the undersigned authority, on this day personally appeared Rex Truman Ricks, Ronald L. Kincannon and Mendi L. White, known to me to be the Testator and the witnesses respectively, whose names are subscribed to the annexed and foregoing instrument in their respective capacities, and declared to me and to the said witnesses in my presence that said instrument is his Last Will and Testament and that he had willingly made and executed it as his free and voluntary act and deed for the purposes therein expressed; and the said witnesses, each on his oath stated to me in the presence and hearing of said Testator, that the said Testator had declared to them that said instrument is his Last Will and Testament and that he executed the same as such and wanted each of them to sign it as a witness and upon their oaths each witness further stated that they did sign the same as witnesses in


the presence of the said Testator and at his request and that the said Testator was at that time eighteen years of age or over and was of sound mind.

Rex Truman Ricks
REX TRUMAN RICKS

Ronald L. Kincannon
WITNESS

Mendi L. White
WITNESS

Subscribed and sworn to before me by the said Rex Truman Ricks, Testator, and subscribed and sworn to before me by Ronald L. Kincannon and Mendi L. White, witnesses, this 3rd day of October, 1994.



James H. Barnes
Notary Public


My commission expires: 11/13/94

RECEIVED
STATE OFFICE
MAY 11 12 20
TULSA, OKLAHOMA

CERTIFICATE OF DEATH
 New Mexico Vital Records and Health Statistics
 State of New Mexico
 United States of America

The back of this document contains an artificial watermark • Hold at angle to view.

DECEDENT'S LEGAL NAME <<<Rex Truman Ricks>>		IF FEMALE, MAIDEN NAME <<<>>	
DATE OF DEATH June 24, 2007	TIME OF DEATH 06:45 AM <input checked="" type="checkbox"/> PM <input type="checkbox"/>	SEX Male	SOCIAL SECURITY NUMBER [REDACTED]
MARITAL STATUS Married	SURVIVING SPOUSE - if wife, maiden name <<<Marie Crnkovich>>		
DATE OF BIRTH January 14, 1918	BIRTH PLACE Oklahoma	SERVED IN U.S. ARMED FORCES Yes <input type="checkbox"/> No <input checked="" type="checkbox"/>	
DECEDENT'S RACE White	TRIBE <<<>>	HISPANIC Yes <input type="checkbox"/> No <input checked="" type="checkbox"/>	
DECEDENT'S RESIDENCE COUNTY Yavapai		DECEDENT'S RESIDENCE STATE Arizona	
MOTHER'S FULL MAIDEN NAME <<<Vera Idell Peters>>		FATHER'S FULL NAME <<<Charles Finis Ricks>>	
METHOD OF DISPOSITION <input checked="" type="checkbox"/> Burial <input type="checkbox"/> Donation <input type="checkbox"/> Removal from State <input type="checkbox"/> Cremation <input type="checkbox"/> Entombment <input type="checkbox"/> Other (Specify):		DISPOSITION LOCATION Boise City Cemetery	
FUNERAL SERVICE FACILITY Hass Funeral Directors, Inc		COUNTY OF DEATH Union	
PLACE OF DEATH Clayton Nursing & Rehabilitation Center	TYPE OF PLACE Nursing Home/Long Term Care Facility	NAME OF PERSON CERTIFYING CAUSE OF DEATH <<<Nilo J Rivera MD>>	
MANNER OF DEATH <input checked="" type="checkbox"/> Natural <input type="checkbox"/> Accident <input type="checkbox"/> Homicide <input type="checkbox"/> Suicide <input type="checkbox"/> Undetermined <input type="checkbox"/> Pending Investigation			
CAUSE OF DEATH PART I. Events such as diseases, injuries, or complications that directly caused the death.			
a. Prostate Carcinoma			
b. <<<>>			
c. <<<>>			
d. <<<>>			
PART II. Other significant conditions contributing to death.			
<<<>>			



RECEIVED
 VITAL RECORDS OFFICE
 PHOENIX, ARIZONA
 JUL 11 P 2:20



File Number: 2007-007652
 File Date: July 18, 2007
 Order Number: 20070701231


2524081

CERTIFIED COPY OF VITAL RECORD
 This is a true and exact reproduction of all or part of the document
 officially registered and filed with the New Mexico Vital
 Records and Health Statistics, Public Health Division

Donna Dancy
 State Registrar

B: 4804 P: 473 04/05/2011 11:16:28 AM QCD
Ana Wayman-Trujillo
OFFICIAL RECORDS OF YAVAPAI COUNTY \$14.00
BIG BUG MINING & MATERIALS 2011-0018385

B: 4804 P: 473 04/05/2011 11:16:28 AM QCD
\$14.00 Page: 1 of 3 2011-0018385



Fee
\$
\$8
\$5
\$1
\$

Recorded at the request of:

When Recorded, MAIL TO:

Sec R2

Quit Claim Deed

RECEIVED
COUNTY CLERK
YAVAPAI COUNTY, ARIZONA
MAY 11 P 2:20

When Recorded Mail To:
S. Nicholas Malouff
325 W. Gurley Street, Ste 201
Prescott, AZ 86301

Exempt from A.R.S. 11-1133 and
11-1137(B) by A.R.S. 11-1134(A)(6)

RECEIVED
STATE OFFICE
MAY 11 P 2:20
PHOENIX, ARIZONA

QUIT CLAIM DEED

For the consideration of Five Dollars, and other valuable consideration, Marie Ricks, a widow, hereby conveys to Big Bug Mining & Materials, Inc., an Arizona corporation, the eighteen (18) unpatented mining claims located in Yavapai County, Arizona, described in Exhibit A hereto, together with all rights and privileges appurtenant thereto.

IN WITNESS WHEREOF, this instrument is executed on of this 29th day of March, 2011.

Marie Ricks
Marie Ricks

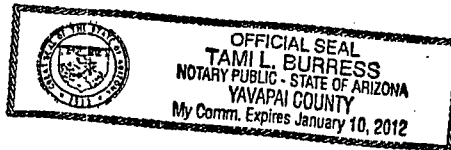
STATE OF ARIZONA)
County of YAVAPAI) ss.

This instrument was acknowledged before me this 29th day of March, 2011, by Marie Ricks.

IN WITNESS WHEREOF, I have hereunto set my hand and affixed my notarial seal the day and year first above written.

Tami L. Burress
Notary Public

My commission expires:
1-10-2012



not processed. Claims are not in the name of Marie Ricks. No deed was received transferring them to Marie Ricks. AT

EXHIBIT "A"

Claims

The following is a list of 18 unpatented lode mining claims, located in Yavapai County, Arizona, more particularly described as follows:

Claim Name	BLM Serial Number (AMC)	County Book & Page
MARY COPPER AMENDED	44959	
MARY COPPER EXT NO 1	44960	132 : 490
MARY COPPER EXT NO 2	44961	136 : 359
MARY COPPER EXT NO 3	44962	136 : 360
MARY COPPER EXT NO 4	44963	136 : 361
MARY COPPER EXT NO 5	44964	136 : 362
MARY COPPER #7	44965	136 : 363
MARY COPPER #8	44966	905 : 863
MARY COPPER #9	44967	905 : 864
MARY COPPER #10	44968	905 : 865
		905 : 866
RAINBOW COPPER #1	44863	
RAINBOW COPPER #3	44865	101 : 544
RAINBOW COPPER #4	44866	101 : 546
RAINBOW COPPER #5	44867	101 : 547
RAINBOW COPPER NO 7	44869	101 : 548
RAINBOW COPPER NO 8	44870	708 : 292
RAINBOW COPPER NO 9	44871	708 : 293
RAINBOW COPPER NO 10	44872	743 : 929
		743 : 930

RECEIVED
BLM STATE OFFICE
2011 MAY 11 P 2:20
TUCSON, ARIZONA

April 22, 2011

In Reply Refer To:
3800 (9310) AT
AMC44863, AMC44959

CERTIFIED MAIL – RETURN RECEIPT REQUESTED

NOTICE

Big Bug Mining & Materials, Inc
325 W. Gurley Street, Ste. 201
Prescott, Arizona 86301
7010 2780 0003 1128 5621

: This Decision Affects Those Claims
: Shown in the Block Below.
:

AMC44863, 44865 - 44867, 44869 - 44872, 44959 - 44968
Rainbow Copper #1, 3, 4, 5, 7, 8, 9, 10; Mary Copper amended, Mary Copper Ext No 1 - 5, 7 -
10

Transfer(s) Not Processed

A conveyance document to transfer ownership of the mining claim(s) listed above was received by the Bureau of Land Management (BLM) Arizona State Office. The transfer(s) of ownership cannot be processed for the following reason:

Your letter dated March 31, 2011, stated that you attached a last will and testament for Rex Ricks, a Death Certificate for Rex Ricks, and a Quit Claim Deed. No documents were included except Exhibit A. Please send the documents listed so we can process the QCD.

If appropriate, please submit a corrected conveyance document, required documents, or additional fees, within 30 days of your receipt of this notice. If the required information is not received within the 30-day timeframe, no further action will be taken, and the BLM will retain the non-refundable processing fees submitted.

If additional information is required, please contact Amy Thrower at 602-417-9334 Please include your AMC serial number(s) on all correspondence.

Rebecca Heick
Group Administrator
Lands and Minerals

AThrower:lm:042211

SENDER: COMPLETE THIS SECTION


- Complete items 1, 2, and 3. Also complete item 4 if Restricted Delivery is desired.
- Print your name and address on the reverse so that we can return the card to you.
- Attach this card to the back of the mailpiece, or on the front if space permits.

1. Article Addressed to:

2011 APR 26 P 2:45
 RECEIVED STATE OF ARIZONA
 PHOENIX, ARIZONA
 Big Bug Mining & Materials, Inc
 325 W. Gurley Street, Ste. 201
 Prescott, Arizona 86301
 AZ931 AT AMC44863, AMC44959

COMPLETE THIS SECTION ON DELIVERY

A. Signature

X  Agent
 Addressee

B. Received by (Printed Name) C. Date of Delivery

STEPHANIE WIRICK 4/23/11

D. Is delivery address different from item 1? Yes
 If YES, enter delivery address below: No

3. Service Type
 Certified Mail Express Mail
 Registered Return Receipt for Merchandise
 Insured Mail C.O.D.

4. Restricted Delivery? (Extra Fee) Yes

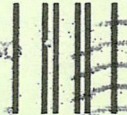
2. Article Number
 (Transfer from service label)

7010 2780 0003 1128 5621

UNITED STATES POSTAL SERVICE

PHOENIX AZ 850


25 APR 11 PM 1 L



First-Class Mail
 Postage & Fees Paid
 USPS
 Permit No. G-10

• Sender: Please print your name, address, and ZIP+4 in this box •

BUREAU OF LAND MANAGEMENT
 ARIZONA STATE OFFICE
 ONE NORTH CENTRAL AVENUE
 SUITE 800
 PHOENIX, AZ 85004-2203



Amc 44959
Amc 44863

BIG BUG MINING & MATERIALS, INC.
325 W. Gurley Street, Ste 201
Prescott, Arizona 86301

March 31, 2011

State Director, Arizona State Office
Bureau of Land Management
Department of the Interior
One North Central Avenue, Ste. 800
Phoenix, AZ 85004-4427

Re: **Notice of Transfer of
Interest of Mining Claims**

Dear State Director:

Pursuant to 43 C.F.R. § 3833.30, this is to notify the Bureau of Land Management that the interests of Rex Ricks and Marie Ricks in the unpatented mining claims described in Exhibit A hereto were transferred by the enclosed Quit Claim Deed to:


<u>Name</u>	<u>Address</u>
Big Bug Mining & Materials, Inc. An Arizona corporation	325 W. Gurley Street, Ste. 201 Prescott, AZ 86301

Those unpatented mining claims are currently shown on BLM's Serial Register Page as owned by Rex Ricks. To verify the chain of title from Mr. Ricks, the following documents are enclosed in addition to the Quit Claim Deed to Big Bug Mining & Materials, Inc.:

1. Last Will and Testament of Rex Truman Ricks dated October 3, 1994 naming Marie Ricks as the sole devisee of all real and personal property of Rex Ricks.
2. Certificate of Death of Rex Truman Ricks dated July 23, 2007.

Also enclosed is the filing fee of \$10.00 per claim for this Notice of Transfer of Interest in the total amount of \$180.00.

Sincerely,



 BIG BUG MINING & MATERIALS, INC.

PHOENIX, ARIZONA

2011 APR - 7 A 9:39

RECEIVED
BLM STATE OFFICE

NO. OF CLAIMS 18
 AMOUNT 180.00
 RECEIPT NO. 2323270
 INIT. SMY
 ** BLM-ASO**

EXHIBIT "A"

Claims

The following is a list of 18 unpatented lode mining claims, located in Yavapai County, Arizona, more particularly described as follows:

Claim Name	BLM Serial Number (AMC)	County Book & Page
MARY COPPER AMENDED	44959	132 : 490
MARY COPPER EXT NO 1	44960	136 : 359
MARY COPPER EXT NO 2	44961	136 : 360
MARY COPPER EXT NO 3	44962	136 : 361
MARY COPPER EXT NO 4	44963	136 : 362
MARY COPPER EXT NO 5	44964	136 : 363
MARY COPPER #7	44965	905 : 863
MARY COPPER #8	44966	905 : 864
MARY COPPER #9	44967	905 : 865
MARY COPPER #10	44968	905 : 866
RAINBOW COPPER #1	44863	101 : 544
RAINBOW COPPER #3	44865	101 : 546
RAINBOW COPPER #4	44866	101 : 547
RAINBOW COPPER #5	44867	101 : 548
RAINBOW COPPER NO 7	44869	708 : 292
RAINBOW COPPER NO 8	44870	708 : 293
RAINBOW COPPER NO 9	44871	743 : 929
RAINBOW COPPER NO 10	44872	743 : 930

RECEIVED
BLM AZ STATE OFFICE
2011 APR - 7 A 9: 39
PHOENIX, ARIZONA

81



United States Department of the Interior
Bureau of Land Management
 LANDS/RECREATION & PLANNING
 ONE N CENTRAL AVE
 PHOENIX, AZ 85004 -2203
 Phone:

Receipt

No: 2323270

Transaction #: 2396889	
Date of Transaction: 04/08/2011	
CUSTOMER:	
BIG BUG MINING & MATERIALS INC 325 W GURLEY ST STE 201 PRESCOTT, AZ 86301-3604 US	

LINE #	QTY	DESCRIPTION	REMARKS	UNIT PRICE	TOTAL
1	1.00	LOCATABLE MINERALS / MINING CLAIMS-NOT NEW-UNADJUD, ONE AUTH NO. ONLY / MINING CLAIM MONEY RECEIVED CASES: AMC44959/\$180.00	TRF-18	- n/a -	180.00
TOTAL:					\$180.00

PAYMENT INFORMATION					
1	AMOUNT:	180.00	POSTMARKED:	04/05/2011	
	TYPE:	CHECK	RECEIVED:	04/07/2011	
	CHECK NO:	122105278			
	NAME:	BIG BUG MINING AND MATERIALS INC 325 W GURLEY ST STE 201 PRESCOTT AZ 86301-3604 US			

REMARKS	

This receipt was generated by the automated BLM Collections and Billing System and is a paper representation of a portion of the official electronic record contained therein.

Form 3830
(October 1977)

RECEIVED
B.L.M. AZ STATE OFFICE
DEC 3 10 41 AM '80

PHOENIX, ARIZONA

UNITED STATES
DEPARTMENT OF THE INTERIOR
BUREAU OF LAND MANAGEMENT

MINING CLAIM ANNUAL RECORDATION REQUIREMENTS
(43 CFR 3833.2)

Serial Number AMC 44959 - 44968

Name or number of Claim May Copper claims

Received (date) 12-3-80

This acknowledges receipt of:

- Evidence of annual assessment work
- Notice of intent to hold claim

Appropriate notations have been made on the records.

Mac

July 9, 1959

Darla Terrel
Rural Route
Humbolt, Arizona 85033

Dear Darla Terrel:

This letter is to identify the serial numbers we have assigned to your mining claim location notices filed in this office on June 21, 1979.

<u>Serial Number</u>	<u>Name of Claim</u>
A MC 44959	Mary Copper Amended
A MC 44960 thru A MC 44964	Mary Copper Ext. No. 1-5
A MC 44965 thru A MC 44968	Mary Copper #7-#10

Please refer to the claim names and the respective serial numbers in any future correspondence.

This will also acknowledge receipt of your Affidavit of Labor and Improvements Made for the above mentioned claims for the year 1979.

Enclosed is a chart showing requirements for filing affidavits of assessment work or notice of intention to hold mining claims.

Thank you for your cooperation in this matter.

Sincerely yours,

/s/ Robert L. Peterson

Chief, Branch of Records
and Data Management

Enclosures
PBailey:sb

NOTICE!!

These documents have been scanned!

Do not place un-scanned documents beneath this notice!

Do not remove this notice from this file!

GPO Jacket No. 560-102
Print Order 61549
Rise Business Services, LLC
Job=AZ15 9/20/2019



Box Number= AZ15266



Claim Begin-End: AMC044959-AMC044968

3 Transfers



AZ15266-3

AMC044844-AMC045684

Amc 44863

Amc 44959

Big Bug Mining & Materials, Inc.
325 W. Gurley St. Ste. 201
Prescott, AZ 86301
(928)778-1657 • (928)778-3292 Fax

October 3, 2011

United States Department of the Interior
Bureau of Land Management
Arizona State Office
One North Central Avenue, Suite 800
Phoenix, AZ 85004-4427


RECEIVED
BLM AZ STATE OFFICE
2011 OCT - 5 A 7: 51
PHOENIX, ARIZONA

RE: 3800 (9310) AT AMC44863, AMC44959

Dear Ms. Thrower,

Per our conversation, I am forwarding a check for \$180 as well as a duplicate copy of the Quit Claim Deed transferring mining interest from Marie Ricks to Big Bug Mining & Materials, Inc. This should satisfy all the fees necessary to complete our request to transfer the interest of the above referenced mining claims to Big Bug Mining & Materials, Inc. If that is not the case, or if you have additional questions, please do not hesitate to contact me.

Sincerely,



Stephanie Wirick
Accounting & Administrative Services

SRW/sw

Enclosures

ENTERED INTO COMPUTER

11/8/11 AT

When Recorded Mail To:
S. Nicholas Malouff
325 W. Gurley Street, Ste 201
Prescott, AZ 86301

Exempt from A.R.S. 11-1133 and
11-1137(B) by A.R.S. 11-1134(A)(6)

QUIT CLAIM DEED

For the consideration of Five Dollars, and other valuable consideration, Marie Ricks, a widow, hereby conveys to Big Bug Mining & Materials, Inc., an Arizona corporation, the eighteen (18) unpatented mining claims located in Yavapai County, Arizona, described in Exhibit A hereto, together with all rights and privileges appurtenant thereto.

IN WITNESS WHEREOF, this instrument is executed on of this 20th day of March, 2011.

Marie Ricks
Marie Ricks

PHOENIX, ARIZONA

2011 OCT - 5 A 7: 51

RECEIVED
B.L.M. AZ STATE OFFICE

STATE OF ARIZONA)
County of YAVAPAI) ss.

This instrument was acknowledged before me this 29th day of March, 2011, by Marie Ricks.

IN WITNESS WHEREOF, I have hereunto set my hand and affixed my notarial seal the day and year first above written.

Tami L. Burress
Notary Public

My commission expires:
1-10-2012




EXHIBIT "A"

Claims

The following is a list of 18 unpatented lode mining claims, located in Yavapai County, Arizona, more particularly described as follows:

Claim Name	BLM Serial Number (AMC)	County Book & Page
MARY COPPER AMENDED	44959	132 : 490
MARY COPPER EXT NO 1	44960	136 : 359
MARY COPPER EXT NO 2	44961	136 : 360
MARY COPPER EXT NO 3	44962	136 : 361
MARY COPPER EXT NO 4	44963	136 : 362
MARY COPPER EXT NO 5	44964	136 : 363
MARY COPPER #7	44965	905 : 863
MARY COPPER #8	44966	905 : 864
MARY COPPER #9	44967	905 : 865
MARY COPPER #10	44968	905 : 866
RAINBOW COPPER #1	44863	101 : 544
RAINBOW COPPER #3	44865	101 : 546
RAINBOW COPPER #4	44866	101 : 547
RAINBOW COPPER #5	44867	101 : 548
RAINBOW COPPER NO 7	44869	708 : 292
RAINBOW COPPER NO 8	44870	708 : 293
RAINBOW COPPER NO 9	44871	743 : 929
RAINBOW COPPER NO 10	44872	743 : 930

PHOENIX, ARIZONA

2011 OCT -5 A 7:51

RECEIVED
BLM AZ STATE OFFICE

BIG BUG MINING & MATERIALS, INC.
325 W. GURLEY ST., STE 201
PRESCOTT, AZ 86301

UNITED STATES POSTAGE
★ ★ ★
180 PB8754638
9081 \$ 00.44⁰ OCT 03 11
1019 MAILED FROM PRESCOTT, AZ 86301

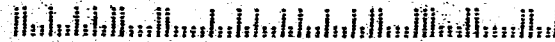
RECEIVED
BLM AZ STATE OFFICE

2011 OCT -4 P 2:07

PHOENIX, ARIZONA

BUREAU OF LAND MANAGEMENT
ATTN: AMY THROWER
ARIZONA STATE OFFICE
ONE NORTH CENTRAL AVENUE, SUITE 800
PHOENIX, AZ 85004-4427

85004-4427



United States Department of the Interior

Bureau of Land Management
 LANDS/RECREATION & PLANNING
 ONE N CENTRAL AVE
 PHOENIX, AZ 85004 -2203
 Phone: 602-417-9200

Receipt

No:

2445962

Transaction #: 2521796	
Date of Transaction: 10/27/2011	
CUSTOMER:	
BIG BUG MINING 325 E GURLEY ST STE 201 PRESCOTT, AZ 86301-3804 US	

LINE #	QTY	DESCRIPTION	REMARKS	UNIT PRICE	TOTAL
1	1.00	LOCATABLE MINERALS / MINING CLAIMS-NOT NEW-UNADJUD, ONE AUTH NO. ONLY / MINING CLAIM MONEY RECEIVED CASES: AMC44863/\$180.00	TRF-18	- n/a -	180.00
TOTAL:					\$180.00

PAYMENT INFORMATION			
1	AMOUNT:	180.00	POSTMARKED: N/A
	TYPE:	CHECK	RECEIVED: 10/05/2011
	CHECK NO:	91-527/1221	
	NAME:	BIG BUG MINING 325 E GURLEY ST STE 201 PRESCOTT AZ 86301-3804 US	

REMARKS
TEMP RECEIPT-170598.

This receipt was generated by the automated BLM Collections and Billing System and is a paper representation of a portion of the official electronic record contained therein.

Amc 44863

Amc 44959

Big Bug Mining & Materials, Inc.
325 W. Gurley St. Ste 201
Prescott, AZ 86301
(928)778-1657 • (928)778-3292 Fax

September 8, 2011

United States Department of the Interior
Bureau of Land Management
Arizona State Office
One North Central Avenue, Suite 800
Phoenix, AZ 85004-4427

RECEIVED
BLM AZ STATE OFFICE
2011 SEP 12 A 7:38
PHOENIX, ARIZONA


RE: 3800 (9310) AT AMC44863, AMC 44959

Dear Ms. Thrower,

Per your letter dated May 25, 2011, I am forwarding a copy of the transfer document you requested. Unfortunately I was unable to forward this document to you within the 30-day timeframe stipulated in the letter therefore I am sending a check for \$180.00 for purposes of processing the transfer of ownership.

If you have any questions or require anything further please do not hesitate to contact me.

Sincerely,



Stephanie Wirick
Accounting & Administrative Services

SRW/sw

Enclosures

NO. OF CLAIMS
AMOUNT
RECEIPT NO.
•INIT

18
180.00
2429221
SPJ

** BLM-ASO **

ENTERED INTO COMPUTER

9/20/11 AT



United States Department of the Interior



BUREAU OF LAND MANAGEMENT
Arizona State Office
One North Central Avenue, Suite 800
Phoenix, Arizona 85004-4427
www.blm.gov/az/

May 25, 2011

In Reply Refer To:
3800 (9310) AT
AMC44863, AMC44959

CERTIFIED MAIL - RETURN RECEIPT REQUESTED

Big Bug Mining & Materials, Inc
325 W. Gurley Street, Ste 201
Prescott, AZ 86301
7010 2780 0003 1128 6796

NOTICE

:
:
:
:

This Decision Affects Those Claims
Shown in the Block Below.

PHOENIX, ARIZONA

2011 SEP 12 A 7:38

RECEIVED
BLM AZ STATE OFFICE

AMC44863, 44865-44867, 44869-44872, 44959-44968

Transfer(s) Not Processed

A conveyance document to transfer ownership of the mining claim(s) listed above was received by the Bureau of Land Management (BLM) Arizona State Office. The transfer(s) of ownership cannot be processed for the following reason:

The claims are in the name of Rex Ricks. We have his death certificate and will showing that his property went to his wife Marie Ricks. However, we need to have a transfer document, signed by the executor of the will, on behalf of Rex Ricks, transferring these claims to Marie Ricks, as well as the processing fee of \$10 per claim. Once they have been transferred to Marie Ricks, then we can process the transfer from Marie Ricks to Big Bug Mining & Materials, Inc.

If appropriate, please submit a corrected conveyance document, required documents, or additional fees, within 30 days of your receipt of this notice. If the required information is not received within the 30-day timeframe, no further action will be taken, and the BLM will retain the non-refundable processing fees submitted.

If additional information is required, please contact Amy Thrower at 602-417-9334. Please include your AMC serial number(s) on all correspondence.

Rebecca Heick

Rebecca Heick
Group Administrator
Lands and Minerals

Enclosures

RECEIVED
BLM AZ STATE OFFICE
2011 SEP 12 A 7:38
PHOENIX, ARIZONA



FEE
\$5
\$8
\$5
\$1
\$14
pg

at the request of
When recorded mail to
S. Nicholas Malouff
325 W. Gurley St., Ste. 201
Prescott, AZ. 86301

RECEIVED
BLM AZ STATE OFFICE
2011 SEP 12 A 7 38
PHOENIX, ARIZONA

QUIT CLAIM DEED

For consideration of Ten Dollars, and other valuable considerations, I or we,
LINDA RICKS, fka: LINDA HOLBERT, as Executor of the Estate Of REX RICKS, deceased
hereby quit-claim to
MARIE RICKS, a widow
all right, title or interest in the following:

Eighteen (18) unpatented mining claims located in Yavapai County, Arizona, described in Exhibit A hereto,
together with all rights and privileges appurtenant thereto.

Dated this August 23, 2011

LINDA RICKS, Executor

NO TRANSFER FEE NECESSARY
EXEMPT UNDER ARS 11-1134

A-6

STATE OF Oklahoma)
County of Texas)ss

This instrument was willingly acknowledged before me this 23 day of August, 2011 by
LINDA RICKS, as Executor of the estate of REX RICKS

NOTARY PUBLIC - STATE OF OKLAHOMA
ANJANETTE GIBLER
10006195
My Commission Expires 9-29-2014

Notary Public
My commission will expire 9-29-2014

ENTERED INTO COMPUTER Quit Claim Deed

9/20/11 AT

Po Box 351
Mayer, AZ 86333



EXHIBIT "A"

Claims

The following is a list of 18 unpatented lode mining claims, located in Yavapai County, Arizona, more particularly described as follows:

Claim Name	BLM Serial Number (AMC)	County Book & Page
MARY COPPER AMENDED	44959	132 : 490
MARY COPPER EXT NO 1	44960	136 : 359
MARY COPPER EXT NO 2	44961	136 : 360
MARY COPPER EXT NO 3	44962	136 : 361
MARY COPPER EXT NO 4	44963	136 : 362
MARY COPPER EXT NO 5	44964	136 : 363
MARY COPPER #7	44965	905 : 863
MARY COPPER #8	44966	905 : 864
MARY COPPER #9	44967	905 : 865
MARY COPPER #10	44968	905 : 866
RAINBOW COPPER #1	44863	101 : 544
RAINBOW COPPER #3	44865	101 : 546
RAINBOW COPPER #4	44866	101 : 547
RAINBOW COPPER #5	44867	101 : 548
RAINBOW COPPER NO 7	44869	708 : 292
RAINBOW COPPER NO 8	44870	708 : 293
RAINBOW COPPER NO 9	44871	743 : 929
RAINBOW COPPER NO 10	44872	743 : 930

RECEIVED
BLM AZ STATE OFFICE
2011 SEP 12 A 7:38
PHOENIX, ARIZONA

BIG BUG MINING & MATERIALS, INC.
325 W. CURLEY ST., STE 201
PRESCOTT, AZ 86301

RECEIVED
BLM AZ STATE OFFICE

2011 SEP -9 P 2:21

PHOENIX, ARIZONA

UNITED STATES
199 9041 \$ 00.44⁰ PB8754638
0939 MAILED FROM PRESCOTT, AZ 86301
SEP 08 11

BUREAU OF LAND MANAGEMENT
ARIZONA STATE OFFICE
ATTN: AMY THROWER
ONE NORTH CENTRAL AVENUE, SUITE 300
PHOENIX, AZ 85004-4427

850044427



United States Department of the Interior
 Bureau of Land Management
 LANDS/RECREATION & PLANNING
 ONE N CENTRAL AVE
 PHOENIX, AZ 85004 -2203
 Phone: 602-417-9200

Receipt

No: 2429221

Transaction #: 2504765	
Date of Transaction: 09/12/2011	
CUSTOMER:	
BIG BUG MINING & MATERIALS INC 325 W GURLEY ST STE 201 PRESCOTT, AZ 86301-3604 US	

LINE #	QTY	DESCRIPTION	REMARKS	UNIT PRICE	TOTAL
1	1.00	LOCATABLE MINERALS / MINING CLAIMS-NOT NEW-UNADJUD, ONE AUTH NO. ONLY / MINING CLAIM MONEY RECEIVED CASES: AMC44863/\$180.00	TRF-18	- n/a -	180.00
TOTAL:					\$180.00

PAYMENT INFORMATION					
1	AMOUNT:	180.00	POSTMARKED:	09/08/2011	
	TYPE:	CHECK	RECEIVED:	09/12/2011	
	CHECK NO:	91-527/1221			
	NAME:	BIG BUG MINING & MATERIALS INC 325 W GURLEY ST STE 201 PRESCOTT AZ 86301-3604 US			

REMARKS

This receipt was generated by the automated BLM Collections and Billing System and is a paper representation of a portion of the official electronic record contained therein.

Receipt #: 151826

Lead #: 8/16/00

Amount Received: 50.00

Date: 7/13/2000

Transaction #: 164533

AMC 44959

AMC #	Code	\$\$\$\$
44959 - 44968	396	50.00

AMC #	Code	\$\$\$\$

Total: 5000

- 480----POL-----\$5
- 481----NOI-----\$5
- 482----Maint.---\$100
- 396----Trf.-----\$5
- 635----Amd.-----\$5
- 379----Refund

Entered: MHyde 8/9/2000
Date

Verified: L. Johnson 8/16/00
Date

Sent to Accounts: 8/16/00
Date

Earned by Accounts: _____
Date

3210110 BK 3714 PG 883

RECEIVED Yavapai County
BUREAU OF Patsy Jenney-Colon, Recorder
LAND MANAGEMENT 12/02/1999 01:31P PAGE 1 OF 2
REX RICKS
RECORDING FEE 5.00
SURCHARGE 4.00
POSTAGE 1.00

JUL 12 9 58 AM

ARIZONA
STATE OFFICE
PHOENIX, ARIZONA

When recorded, mail to:

Name: Rex Ricks
Address: P.O. Box 351
Mayer, Az. 86333
City/State/Zip Code:

BK	FEE
	\$
MAP	\$
PCL	\$
	\$
	\$
	\$
	\$
	\$
	\$

Space above this line for Recorder's use

QUITCLAIM DEED

NO TRANSFER FEE NECESSARY
EXEMPT UNDER ARS 11-1134

RG

KNOW ALL MEN BY THESE PRESENTS:

That I (we), Darla Terrell Nicholas, 3276 Meadowlark Dr, Prescott Valley, Az.
the undersigned, for the consideration of Ten Dollars (\$10.00), and other valuable considerations, do hereby release, remise, and forever quitclaim unto Rex Ricks,
P.O. Box 351, Mayer, Az. 86333

all right, title and interest in that certain Property situated in Yavapai County,
State of Arizona, and described as follows:

Mining Claims located in Sec 8-9. T. 12 N, R. 1 E., G&S r Meridian

CLAIM NAME	BLM#	YAVAPAI CTY	
	AMC	BOOK	PAGE
Mary Copper Amended	4959	132	490
Mary Copper Ext No 1	4960	136	359
Mary Copper Ext No 2	4961	136	360
Mary Copper Ext No 3	4962	136	361
Mary Copper Ext No 4	4963	136	362
Mary Copper Ext No 5	4964	136	363
Mary Copper #7	4965	905	863
Mary Copper #8	4966	905	864
Mary Copper #9	4967	905	865
Mary Copper #10	4968	905	866

IN WITNESS WHEREOF, I (we) have hereunto set my (our) hand(s) and seal this 19th day of
November, 1999

Darla Terrell Nicholas

Printed Name of Releasor

Darla Terrell Nicholas

Signature of Releasor

Printed Name of Releasor

Signature of Releasor

ENTERED IN COMPUTER

8/9/2000 AH

Printed Name of Witness (if required by State Laws)

Signature of Witness (if required by State Laws)

AM 8/16/00

ACKNOWLEDGMENT
(States Other Than California)


State of Arizona)
County of Yavapai) ss.

On this 22 day of November, 1999, before me, the undersigned Notary Public, personally appeared DARLA TERRELL NICHOLAS

known to me to be the individual(s) who executed the foregoing instrument and acknowledged the same to be his(her)(their) free act and deed.

My Commission Expires: 7-14-2002

Kimberly A. Morger
Notary Public



If acknowledged in the State of Florida, complete section(s) below:

(Releasor) Personally Known (or) Produced Identification

If applicable, Type of Identification Produced: _____

(Co-Releasor) Personally Known (or) Produced Identification

If applicable, Type of Identification Produced: _____

ACKNOWLEDGMENT
(State Of California)

State of California)
County of _____) ss.

On this _____ day of _____, _____, before me, _____, the undersigned Notary Public, personally appeared,

personally known to me (or proved to me on the basis of satisfactory evidence) to be the person(s) whose name(s) is(are) subscribed to the attached instrument and acknowledged to me that he(he)(they) executed the same in his(her)(their) authorized capacity(ies), and that by his(her)(their) signature(s) on the instrument, the person(s) or the entity upon behalf of which the person(s) acted, executed the instrument.

WITNESS my hand and official seal.

Notary Public

Return to

Rex Ricks
Box 351
Mayer, AZ 86333

DK	FEE
	5
MAP	✓
PCL	✓
700	

3278520 BK 3771 PG 457
 Yavapai County
 Patsy Jenney-Colon, Recorder
 08/03/2000 12:53P PAGE 1 OF 1
 REX RICKS
 RECORDING FEE 5.00
 SURCHARGE 4.00
 POSTAGE 1.00

ADDENDUM

TO

QUIT CLAIM DEED

Darla Terrell Nicholas to Rex Ricks

November 19, 1999

Yavapai County BK 3714 PG 883

CORRECTION

The correct Bureau of Land Management AMC numbers for the ten claims in the Mary Copper claim group are 44959 thru 44968.

IN WITNESS WHEREOF, I have hereunto set my hand and seal
 this 3rd day of August, 2000.

Darla Terrell Nicholas

X Darla Terrell Nicholas+++.

State of Aruzona)
) ss
 County of Yavapai)

On this 3 day of August, 00 before me the under-
 signed Notary Public personally appeared Darla Terrell Nicholas
 known to me to be the individual who executed the foregoing
 instrument and acknowledged the same to be her free act and
 deed.

My Commission Expires: 11-29-03



Dena M. Hansen
 Notary Public

MINING PROPERTIES
MINING EQUIPMENT

PHONE

RECEIVED 520/632-7320

BUREAU OF

LAND MANAGEMENT

RICKS BROTHERS ENTERPRISES, INC.

P.O. BOX 351

MAYER, ARIZONA 86333

JUL 12 9 58 AM '00

ARIZONA
STATE OFFICE
PHOENIX, ARIZONA

July 10, 2000

Bureau of Land Management
222 N. Central Ave.
Phoenix, AZ. 85004-2203

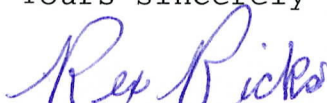
Public Room:

Re: Mary Copper claims-AMC 4959 thru 4968

I am enclosing a Quitclaim Deed of the Mary Copper claims from Darla Terrell Nicholas to Rex Ricks. Please file and return the indexed copy to me.

I am enclosing a check in the amount of \$50.38 for the filing fee and postage for return of the indexed deed.

Yours sincerely


Rex Ricks

**United States Department of the Interior
Bureau of Land Management**
BUSINESS & SUPPORT SVCS DIV
222 N CENTRAL AVE
PHOENIX, AZ 85004 -2203
Phone: (602) 417-9200

Receipt	
No:	151826

Transaction #: 164533					
Date of Transaction: 07/13/2000					
CUSTOMER:		REX RICKS BOX 351 MAYER,AZ 86333			
LINE #	QTY	COMMODITY / SUBJECT / ACTION / PRODUCT	REMARKS	UNIT PRICE	TOTAL
1	1	LOCATABLE MINERALS / MINING CLAIMS-ACCOUNTS/UNADJUDICATED / MINING CLAIM MONEY RECEIVED (455)	TRF (10)	- n/a -	\$50.00
2	1	IAC PRODUCTS / COPIES / CASEFILE/DOCUMENT COPIES / COPIES (B/W UP TO 11X17)-\$.13/P		\$0.13	\$0.13
3	1	IAC PRODUCTS / SERVICE/ADMIN CHARGES / MAILING COSTS / POSTAGE		- n/a -	\$0.25
TOTAL:					\$50.38

PAYMENT INFORMATION			
1	AMOUNT:	\$50.38	POSTMARKED: 07/11/2000
	TYPE:	CHECK	RECEIVED: 07/12/2000
	CHECK NO:	353	
	NAME:	RICKS, REX T BOX 351 MAYER AZ 86333	

REMARKS

CASE SERIAL NUMBER INFORMATION		
TRNS #	LINE #	CASES
164533	1	AMC4959
164533	2	- n/a -
164533	3	- n/a -

This receipt was generated by the automated BLM Collections and Billings System and is a paper representation of a portion of the official electronic record contained therein.

NOTICE!!

These documents have been scanned!

Do not place un-scanned documents beneath this notice!

Do not remove this notice from this file!

GPO Jacket No. 560-102
Print Order 61549
Rise Business Services, LLC
Job=AZ15 9/20/2019



Box Number= AZ15266



Claim Begin-End: AMC044959-AMC044968

4 Annual Filings



AZ15266-3

AMC044844-AMC045684

Please return Receipts & Certificates to:
Carlin Trend Mining Services
369 - 5th Street
Elko, NV 89801

UNITED STATES DEPARTMENT OF THE INTERIOR
BUREAU OF LAND MANAGEMENT
ARIZONA STATE OFFICE
ONE NORTH CENTRAL AVE., STE 800
PHOENIX, ARIZONA 85004-4427

MAINTENANCE FEES
FOR 2019

413299
416504
436650
439464
439913
44863
44959

Name of claim(s):		BLM Serial No(s):
BB 1 - 4	(80 acre placers)	AMC 413297 - 413300
BB 5	(20 acre placer)	AMC 413301
BB 6	(20 acre placer)	AMC 416504
BB 7	(20 acre placer)	AMC 439913
BB 8	(20 acre placer)	AMC 436650
BB 9	(20 acre placer)	AMC 439914
BB 10	(20 acre placer)	AMC 437464

Total Number of Claims: 10 (440 total acres)

RECEIVED
BLM AZ STATE OFFICE
2018 AUG - 1 P 2:08
PHOENIX, ARIZONA

Name and mailing address
of Owner(s) or claimant:

David C. and Debra J. Knight Living Trust
109 Fir Street
Elko, Nevada 89801-3023



4226863

Please return Receipts & Certificates to:
Carlin Trend Mining Services
369 - 5th Street
Elko, NV 89801

44863
44959

UNITED STATES DEPARTMENT OF THE INTERIOR
BUREAU OF LAND MANAGEMENT
ARIZONA STATE OFFICE
ONE NORTH CENTRAL AVE., STE 800
PHOENIX, ARIZONA 85004-4427

**MAINTENANCE FEES
FOR 2019**

Name of claim(s):

BLM Serial No(s):

MARY COPPER AMENDED
MARY COPPER EXT NO 1 - NO 5
MARY COPPER #7 - #10
RAINBOW COPPER #1
RAINBOW COPPER #3 - #5
RAINBOW COPPER NO 7 - NO 10

AMC 44959
AMC 44960 - 44964
AMC 44965 - 44968
AMC 44863
AMC 44865 - 44867
AMC 44869 - 44872

Total Number of Claims: 18

**Name and mailing address
of Owner or claimant:**

Big Bug Mining & Materials, Inc.
325 W. Gurley Street, Ste. 201
Prescott, Arizona 86301

PHOENIX, ARIZONA

2010 AUG - 1 P 2:08

RECEIVED
BLM AZ STATE OFFICE

PRESS FIRMLY TO SEAL

PRESS FIRMLY TO SEAL

PRIORITY MAIL
POSTAGE REQUIRED

PRIORITY MAIL

DATE OF DELIVERY SPECIFIED*

USPS TRACKING™ INCLUDED*

INSURANCE INCLUDED*

PICKUP AVAILABLE

* Domestic only

RECEIVED
BLM AZ STATE OFFICE
AUG 2 2016 2:08
PHOENIX ARIZONA

WHEN USED INTERNATIONALLY,
A CUSTOMS DECLARATION
LABEL MAY BE REQUIRED.



PS00001000014

EP14F July 2013
OD: 12.5 x 9.5

FR

P

\$6.55 US POSTAGE
PRIORITY MAIL
FR Env
ComEasPrice

062S0009945483
FROM 89801



stamps
L011
07/30/2018

PRIORITY MAIL 2-DAY™

CARLIN TREND MINING SERVICES
369 5TH STREET
ELKO NV 89801

0004

C041

SHIP TO: Bureau of Land Management
Arizona State Office
1 North Central Avenue, Ste 800
Phoenix AZ 85004-4427



USPS TRACKING #



9405 5118 9956 0196 9391 15

VISIT
ORDE

UNITED STATES
POSTAL SERVICE

This envelope is made from post-consumer waste. Please recycle - again.

This packaging is the property of the U.S. Postal Service and is provided solely in sending Priority Mail shipments. Misuse may be a violation of federal law. This packaging is not for resale. EPMF © 2013. All rights reserved.

United States Department of the Interior
Bureau of Land Management
 DIV OF LANDS, MINRLS & ENERGY
 ONE N CENTRAL AVE
 PHOENIX, AZ 85004 -4427
 Phone: 602-417-9200

Receipt

No: 4226863

Transaction #: 4342119	
Date of Transaction: 08/03/2018	
CUSTOMER:	
CARLIN TREND MINING SERVICES 369 5TH ST ELKO,NV 89801-3705 US	

LINE #	QTY	DESCRIPTION	REMARKS	UNIT PRICE	TOTAL
1	1.00	LOCATABLE MINERALS / MINING CLAIMS- NOT NEW-UNADJUD,ONE AUTH NO. ONLY / MINING CLAIM MONEY RECEIVED CASES: AMC413297/\$6200.00	MAINT 2019/10	- n/a -	6200.00
TOTAL:					\$6,200.00

PAYMENT INFORMATION			
1	AMOUNT:	6200.00	POSTMARKED: N/A
	TYPE:	CHECK	RECEIVED: 08/01/2018
	CHECK NO:	9010	
	NAME:	CARLIN TREND MINING SERVICES 369 5TH ST ELKO NV 89801-3705 US	

REMARKS

This receipt was generated by the automated BLM Collections and Billing System and is a paper representation of a portion of the official electronic record contained therein.

Please return Receipts & Certificates to:
Carlin Trend Mining Services
369 – 5th Street
Elko, NV 89801

413297
416504
439913

UNITED STATES DEPARTMENT OF THE INTERIOR
BUREAU OF LAND MANAGEMENT
ARIZONA STATE OFFICE
ONE NORTH CENTRAL AVE., STE 800
PHOENIX, ARIZONA 85004-4427

RECEIVED
BLM ARIZONA STATE OFFICE
2017 JUL 31 P 3:14
PHOENIX, ARIZONA

**MAINTENANCE FEES
FOR 2018**

416650
44959
44863

Name of claim(s):		BLM Serial No(s):
BB 1 – 4	(80 acre placers)	AMC 413297 – 413300
BB 5	(20 acre placer)	AMC 413301
BB 6	(20 acre placer)	AMC 416504
BB 7	(20 acre placer)	AMC 439913
BB 8	(20 acre placer)	AMC 436650
BB 9	(20 acre placer)	AMC 439914
BB 10	(20 acre placer)	AMC 437464

Total Number of Claims: 10 (440 total acres)

**Name and mailing address
of Owner(s) or claimant:**

David C. and Debra J. Knight Living Trust
109 Fir Street
Elko, Nevada 89801-3023

RECEIPT # 13915472

ENTERED
AUG 02 2017
BY: RAm

(Signature of Notarial Officer)

Please return Receipts & Certificates to:
Carlin Trend Mining Services
369 – 5th Street
Elko, NV 89801

UNITED STATES DEPARTMENT OF THE INTERIOR
BUREAU OF LAND MANAGEMENT
ARIZONA STATE OFFICE
ONE NORTH CENTRAL AVE., STE 800
PHOENIX, ARIZONA 85004-4427

**MAINTENANCE FEES
FOR 2018**

Name of claim(s):	BLM Serial No(s):
MARY COPPER AMENDED	AMC 44959
MARY COPPER EXT NO 1 – NO 5	AMC 44960 – 44964
MARY COPPER #7 - #10	AMC 44965 – 44968
RAINBOW COPPER #1	AMC 44863
RAINBOW COPPER #3 - #5	AMC 44865 – 44867
RAINBOW COPPER NO 7 – NO 10	AMC 44869 – 44872

Total Number of Claims: 18

Name and mailing address of Owner or claimant:	Big Bug Mining & Materials, Inc. 325 W. Gurley Street, Ste. 201 Prescott, Arizona 86301
---	---





RECEIPT # 3915472

RECEIVED
BLM ARIZONA STATE OFFICE
2017 JUL 31 P 3:14
PHOENIX, ARIZONA



This envelope is made from post-consumer waste. Please recycle - again.

PRIORITY[®] ★ MAIL ★

-  DATE OF DELIVERY SPECIFIED*
-  USPS TRACKING[™] INCLUDED*
-  INSURANCE INCLUDED*
-  PICKUP AVAILABLE

* Domestic only

WHEN USED INTERNATIONALLY,
A CUSTOMS DECLARATION
LABEL MAY BE REQUIRED.



PS00001000014

EP14F July 2013
OD: 12.5 x 9.5

FROM

P

\$5.95 US POSTAGE
PRIORITY MAIL
FR Env
COMMERCIAL BASE PRICING

062S0009945483
FROM 89801



stamps
32M
07/28/2017

PRIORITY MAIL 2-DAY[™]

CARLIN TREND MINING SERVICES
369 5TH STREET
ELKO NV 89801


0006

C041

SHIP TO: Bureau of Land Management
Arizona State Office
1 North Central Avenue, Ste 800
Phoenix AZ 85004-4427



USPS TRACKING #



9405 5118 9956 4026 7937 93

VISIT 1
ORDER FREE SUPPLIES ONLINE

TED STATES
TAL SERVICE.

This packaging is the property of the U.S. Postal Service® and is provided solely for use in sending Priority Mail® shipments. Misuse may be a violation of federal law. This packaging is not for resale. EP14F © U.S. Postal Service; July 2013. All rights reserved.

PRIORITY[®]

★ MAIL ★



FLAT RATE ENVELOPE
ONE RATE ★ ANY WEIGHT*

RECEIVED
BLM AZ STATE OFFICE
2011 JUL 31 P 3:13
PHOENIX, ARIZONA



PS00001000014

EP14F July 2013
OD: 12.5 x 9.5



* Domestic only. * For International shipments, the maximum weight is 4 lbs.

United States Department of the Interior
Bureau of Land Management
 DIV OF LANDS, MINRLS & ENERGY
 ONE N CENTRAL AVE
 PHOENIX, AZ 85004 -4427
 Phone: 602-417-9200

Receipt

No: 3915472

Transaction #: 4024928	
Date of Transaction: 08/01/2017	
CUSTOMER:	
CARLIN TREND MINING SERVICES 369 5TH ST ELKO,NV 89801-3705 US	

LINE #	QTY	DESCRIPTION	REMARKS	UNIT PRICE	TOTAL
1	1.00	LOCATABLE MINERALS / MINING CLAIMS- NOT NEW-UNADJUD,ONE AUTH NO. ONLY / MINING CLAIM MONEY RECEIVED CASES: AMC413297/\$6200.00	MAINT FEE 2018 (28)	- n/a -	6200.00
TOTAL:					\$6,200.00

PAYMENT INFORMATION					
1	AMOUNT:	6200.00	POSTMARKED:	07/28/2017	
	TYPE:	CHECK	RECEIVED:	07/31/2017	
	CHECK NO:	6946			
	NAME:	CARLIN TREND MINING SERVICES 369 5TH ST ELKO NV 89801-3705 US			

REMARKS

This receipt was generated by the automated BLM Collections and Billing System and is a paper representation of a portion of the official electronic record contained therein.

Please return Receipts & Certificates to:
Carlin Trend Mining Services
369 - 5th Street
Elko, NV 89801

413297
416504
RECEIVED
BLM AZ STATE OFFICE 423087
2016 AUG 11 P 2:55 436650
PHOENIX, ARIZONA 437464

UNITED STATES DEPARTMENT OF THE INTERIOR
BUREAU OF LAND MANAGEMENT
ARIZONA STATE OFFICE
ONE NORTH CENTRAL AVE., STE 800
PHOENIX, ARIZONA 85004-4427

44959
44863

MAINTENANCE FEES
FOR 2017

Name of claim(s):		BLM Serial No(s):
BB 1 - 4	(80 acre placers)	AMC 413297 - 413300
BB 5	(20 acre placer)	AMC 413301
BB 6	(20 acre placer)	AMC 416504
BB 7	(20 acre placer)	AMC 423087
BB 8 - 9	(20 acre placers)	AMC 436650 - 436651
BB 10	(20 acre placer)	AMC 437464

Total Number of Claims: 10 (440 total acres)

Name and mailing address
of Owner(s) or claimant: David C. and Debra J. Knight Living Trust
109 Fir Street
Elko, Nevada 89801-3023

RECEIPT # 3628710

ENTERED
AUG 15 2016
BY: *R. Am*

Please return Receipts & Certificates to:
Carlin Trend Mining Services
369 – 5th Street
Elko, NV 89801

UNITED STATES DEPARTMENT OF THE INTERIOR
BUREAU OF LAND MANAGEMENT
ARIZONA STATE OFFICE
ONE NORTH CENTRAL AVE., STE 800
PHOENIX, ARIZONA 85004-4427

**MAINTENANCE FEES
FOR 2017**

Name of claim(s):

BLM Serial No(s):

MARY COPPER AMENDED
MARY COPPER EXT NO 1 – NO 5
MARY COPPER #7 - #10
RAINBOW COPPER #1
RAINBOW COPPER #3 - #5
RAINBOW COPPER NO 7 – NO 10

AMC 44959
AMC 44960 – 44964
AMC 44965 – 44968
AMC 44863
AMC 44865 – 44867
AMC 44869 – 44872

Total Number of Claims: 18

**Name and mailing address
of Owner or claimant:**

Big Bug Mining & Materials, Inc.
325 W. Gurley Street, Ste. 201
Prescott, Arizona 86301





RECEIPT # 3628710

PRESS FIRMLY TO SEAL

PRESS FIRMLY TO SEAL

PRIORITY MAIL
POSTAGE REQUIRED

PRIORITY[®] ★ MAIL ★

-  DATE OF DELIVERY SPECIFIED*
-  USPS TRACKING[™] INCLUDED*
-  INSURANCE INCLUDED*
-  PICKUP AVAILABLE




* Domestic only

WHEN USED INTERNATIONALLY,
A CUSTOMS DECLARATION
LABEL MAY BE REQUIRED.



PS00001000014

EPI4F July 2013
OD: 12.5 x 9.5

P	US POSTAGE & FEES PAID PRIORITY MAIL FR Env COMMERCIAL BASE PRICING	062S0009945483 FROM 89801
		stamp.com 08/08/2016
PRIORITY MAIL 2-DAY[™]		
SANDI SULLIVAN 369 5TH STREET ELKO NV 89801		0006
C041		
SHIP TO:	Arizona State Office Bureau of Land Management 1 North Central Avenue, Ste 800 Phoenix AZ 85004-4427	
		
USPS TRACKING #		
		
9405 5118 9956 3070 8979 69		

RECEIVED
BLM AZ STATE OFFICE
AUG 11 P 2:55
PHOENIX, ARIZONA



This packaging is the property of the U.S. Postal Service® and is provided solely for use in sending Priority Mail® shipments. Misuse may be a violation of federal law. This packaging is not for resale. EPI4F © U.S. Postal Service, July 2013; All rights reserved.

This envelope is made from post-consumer waste. Please recycle - again.

United States Department of the Interior
Bureau of Land Management
 DIV OF LANDS, MINRLS & ENERGY
 ONE N CENTRAL AVE
 PHOENIX, AZ 85004 -4427
 Phone: 602-417-9200

Receipt

No: 3628710

Transaction #: 3732475	
Date of Transaction: 08/12/2016	
CUSTOMER:	
CARLIN TREND MINING SERVICES 369 5TH ST ELKO,NV 89801-3705 US	

LINE #	QTY	DESCRIPTION	REMARKS	UNIT PRICE	TOTAL
1	1.00	LOCATABLE MINERALS / MINING CLAIMS- NOT NEW-UNADJUD,ONE AUTH NO. ONLY / MINING CLAIM MONEY RECEIVED CASES: AMC413297/\$6200.00	MAINT FEE 2017 - 28	- n/a -	6200.00
TOTAL:					\$6,200.00

PAYMENT INFORMATION					
1	AMOUNT:	6200.00	POSTMARKED:	08/08/2016	
	TYPE:	CHECK	RECEIVED:	08/11/2016	
	CHECK NO:	4874			
	NAME:	CARLIN TREND MINING SERVICES 369 5TH ST ELKO NV 89801-3705 US			

REMARKS

This receipt was generated by the automated BLM Collections and Billing System and is a paper representation of a portion of the official electronic record contained therein.

Please return Receipts & Certificates to:
Carlin Trend Mining Services
369 - 5th Street
Elko, NV 89801

44863
44959
413297
413504
423087
427882

UNITED STATES DEPARTMENT OF THE INTERIOR
BUREAU OF LAND MANAGEMENT
ARIZONA STATE OFFICE
ONE NORTH CENTRAL AVE., STE 800
PHOENIX, ARIZONA 85004-4427

**MAINTENANCE FEES
FOR 2016**

Name of claim(s):

BLM Serial No(s):

MARY COPPER AMENDED
MARY COPPER EXT NO 1 - NO 5
MARY COPPER #7 - #10
RAINBOW COPPER #1
RAINBOW COPPER #3 - #5
RAINBOW COPPER NO 7 - NO 10

AMC 44959
AMC 44960 - 44964
AMC 44965 - 44968
AMC 44863
AMC 44865 - 44867
AMC 44869 - 44872

Total Number of Claims: 18

**Name and mailing address
of Owner or claimant:**

Big Bug Mining & Materials, Inc.
325 W. Gurley Street, Ste. 201
Prescott, Arizona 86301

RECEIPT # 3376188

RECEIVED
2015 AUG 24 P 3:00
PHOENIX, ARIZONA

ENTERED
AUG 28 2015
BY: ll

Please return Receipts & Certificates to:
Carlin Trend Mining Services
369 - 5th Street
Elko, NV 89801

UNITED STATES DEPARTMENT OF THE INTERIOR
BUREAU OF LAND MANAGEMENT
ARIZONA STATE OFFICE
ONE NORTH CENTRAL AVE., STE 800
PHOENIX, ARIZONA 85004-4427

**MAINTENANCE FEES
FOR 2016**

Name of claim(s):		BLM Serial No(s):
BB 1 - 4	(80 acre placers)	AMC 413297 - 413300
BB 5	(20 acre placer)	AMC 413301
BB 6	(20 acre placer)	AMC 416504
BB 7	(20 acre placer)	AMC 423087
BB 8 - 9	(20 acre placers)	AMC 427882 - 427883

Total Number of Claims: 9 (420 total acres)

**Name and mailing address
of Owner(s) or claimant:**

David C. and Debra J. Knight Living Trust
109 Fir Street
Elko, Nevada 89801-3023

RECEIPT # 3376188

PHOENIX, ARIZONA

2015 AUG 24 P 3:00

RECEIVED

United States Department of the Interior
Bureau of Land Management
 LANDS/RECREATION & PLANNING
 ONE N CENTRAL AVE
 PHOENIX, AZ 85004 -2203
 Phone: 602-417-9200

Receipt

No: 3376188

Transaction #: 3474421	
Date of Transaction: 08/25/2015	
CUSTOMER:	
CARLIN TREND MINING SERVICES 369 5TH ST ELKO,NV 89801-3705 US	

LINE #	QTY	DESCRIPTION	REMARKS	UNIT PRICE	TOTAL
1	1.00	LOCATABLE MINERALS / MINING CLAIMS-NOT NEW-UNADJUD,ONE AUTH NO. ONLY / MINING CLAIM MONEY RECEIVED CASES: AMC44959/\$6045.00	MAINT FEE PYMNT - 27 2016	- n/a -	6045.00
TOTAL:					\$6,045.00

PAYMENT INFORMATION					
1	AMOUNT:	6045.00	POSTMARKED:	08/20/2015	
	TYPE:	CHECK	RECEIVED:	08/24/2015	
	CHECK NO:	3078			
	NAME:	CARLIN TREND MINING SERVICES 369 5TH ST ELKO NV 89801-3705 US			

REMARKS

This receipt was generated by the automated BLM Collections and Billing System and is a paper representation of a portion of the official electronic record contained therein.

ENTERED
 AUG 28 2015
 BY: *sp*

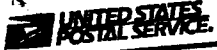
8/25/2015

DEPS MAIL

Retail

PRESS FIRMLY TO SEAL

PRIORITY MAIL
POSTAGE REQUIRED



P

US POSTAGE PAID
\$5.75

Origin: 89801
0 Lb 1.00 Oz
08/20/2015
328600806-08

1008

PRIORITY MAIL 2-Day

Expected Delivery Day: 08/22/2015

USPS TRACKING NUMBER



9505 5100 5812 5232 0204 81

NOT USED INTERNATIONALLY,
A CUSTOMS DECLARATION
LABEL MAY BE REQUIRED.

RECEIVED
BLM AZ STATE OFFICE
2015 AUG 24 P
PHOENIX, ARIZONA



PS00001000014

EP14F July 2013
OD: 12.5 x 9.5

VISIT US AT USPS.COM[®]
ORDER FREE SUPPLIES ONLINE



FROM:

Carlin Trend
369-5th Street
Elko, NV 89801

TO:

Bureau of Land Management
Arizona State Office
One North Central Ave., Ste 800
Phoenix, AZ 85004-4427

This packaging is the property of the U.S. Postal Service and is provided solely for use in sending Priority Mail shipments. Misuse may be a violation of federal law. This packaging is not for resale. EP14F © U.S. Postal Service, July 2013. All rights reserved.

This envelope is made from post-consumer waste. Please recycle - again.

UNITED STATES DEPARTMENT OF THE INTERIOR
BUREAU OF LAND MANAGEMENT
ARIZONA STATE OFFICE
ONE NORTH CENTRAL AVE., STE 800
PHOENIX, ARIZONA 85004-4427

413297
416504
423087
427882
44863
44959

MAINTENANCE FEES
FOR 2015

Name of claim(s):	BLM Serial No(s):
MARY COPPER AMENDED	AMC 44959
MARY COPPER EXT NO 1 - NO 5	AMC 44960 - 44964
MARY COPPER #7 - #10	AMC 44965 - 44968
RAINBOW COPPER #1	AMC 44863
RAINBOW COPPER #3 - #5	AMC 44865 - 44867
RAINBOW COPPER NO 7 - NO 10	AMC 44869 - 44872

Total Number of Claims: 18

Name and mailing address
of Owner or claimant: Big Bug Mining & Materials, Inc.
325 W. Gurley Street, Ste. 201
Prescott, Arizona 86301

RECEIVED
BLM AZ STATE OFFICE
2014 AUG 20 P 2:18
PHOENIX, ARIZONA

Please return Receipts & Certificates to:
Carlin Trend Mining Services
369 - 5th Street
Elko, NV 89801

NO. OF CLAIMS 27
AMOUNT \$16045.00
RECEIPT NO. 3108064
INIT. A.A.

** BLM-ASO**

ENTERED
AUG 26 2014
BY: RE

UNITED STATES DEPARTMENT OF THE INTERIOR
BUREAU OF LAND MANAGEMENT
ARIZONA STATE OFFICE
ONE NORTH CENTRAL AVE., STE 800
PHOENIX, ARIZONA 85004-4427

**MAINTENANCE FEES
FOR 2015**

Name of claim(s):	BLM Serial No(s):
BB 1 – 4 (80 acre placers)	AMC 413297 – 413300
BB 5 (20 acre placer)	AMC 413301
BB 6 (20 acre placer)	AMC 416504
BB 7 (20 acre placer)	AMC 423087
BB 8 – 9 (20 acre placers)	AMC 427882 – 427883


Total Number of Claims: 9 (420 total acres)

**Name and mailing address
of Owner(s) or claimant:**

David C. and Debra J. Knight Living Trust
109 Fir Street
Elko, Nevada 89801-3023

Please return Receipts & Certificates to:
Carlin Trend Mining Services
369 – 5th Street
Elko, NV 89801

RECEIVED
BLM AZ STATE OFFICE
2014 AUG 20 P 2:19
PHOENIX, ARIZONA



United States Department of the Interior
Bureau of Land Management
 LANDS/RECREATION & PLANNING
 ONE N CENTRAL AVE
 PHOENIX, AZ 85004 -2203
 Phone: 602-417-9200

Receipt

No: 3108064

Transaction #: 3199728	
Date of Transaction: 08/21/2014	
CUSTOMER:	
CARLIN TREND MINING SERVICES 369 5TH ST ELKO,NV 89801-3705 US	

LINE #	QTY	DESCRIPTION	REMARKS	UNIT PRICE	TOTAL
1	1.00	LOCATABLE MINERALS / MINING CLAIMS-NOT NEW-UNADJUD,ONE AUTH NO. ONLY / MINING CLAIM MONEY RECEIVED CASES: AMC44959/\$6045.00	MAINT FEE PYMNT (27) 2015	- n/a -	6045.00
TOTAL:					\$6,045.00

PAYMENT INFORMATION			
1	AMOUNT:	6045.00	POSTMARKED: 08/18/2014
	TYPE:	CHECK	RECEIVED: 08/20/2014
	CHECK NO:	1140	
	NAME:	CARLIN TREND MINING SUPPLIES AND SERVICE 369 5TH ST ELKO NV 89801-3705 US	

REMARKS

This receipt was generated by the automated BLM Collections and Billing System and is a paper representation of a portion of the official electronic record contained therein.

Handwritten calculations:

$$\begin{array}{r} 620 \\ 4 \\ \hline 2080 \\ 3565 \\ \hline 5645 \end{array} \quad 6045$$

$$\begin{array}{r} 153 \\ 23 \\ \hline 465 \\ 310 \\ \hline 3565 \\ 2 \\ \hline 6045 \end{array}$$

UNITED STATES DEPARTMENT OF THE INTERIOR
BUREAU OF LAND MANAGEMENT
ARIZONA STATE OFFICE
ONE NORTH CENTRAL AVE., STE 800
PHOENIX, ARIZONA 85004-4427

AMC 413297
AMC 416504
AMC 423087
AMC 402473
AMC 44863
AMC 44959

MAINTENANCE FEES
FOR 2014

Name of claim(s):

BB 1 - 5
BB 6
BB 7

BLM Serial No(s):

AMC 413297 - 413301
AMC 416504
AMC 423087

Total Number of Claims: 7

**Name and mailing address
of Owner(s) or claimant:**

David C. and Debra J. Knight Living Trust
109 Fir Street
Elko, Nevada 89801-3023

NO. OF CLAIMS 26
AMOUNT \$5320.00
RECEIPT NO. 2874208
INIT. CAH

** BLM-ASO **

Please return Receipts & Certificates to:

Carlin Trend Mining Services
369 - 5th Street
Elko, NV 89801

RECEIVED
BLM AZ STATE OFFICE
2013 SEP - 3 A 10: 27
PHOENIX, ARIZONA

ENTERED
SEP 09 2013
BY: TS

UNITED STATES DEPARTMENT OF THE INTERIOR
BUREAU OF LAND MANAGEMENT
ARIZONA STATE OFFICE
ONE NORTH CENTRAL AVE., STE 800
PHOENIX, ARIZONA 85004-4427

MAINTENANCE FEES
FOR 2014

Name of claim(s):
MUSTARD SEED NO 1

BLM Serial No(s):
AMC 402473

Total Number of Claims: 1

**Name and mailing address
of Owner or claimant:**

David C. and Debra J. Knight Living Trust
109 Fir Street
Elko, Nevada 89801-3023

Please return Receipts & Certificates to:
Carlin Trend Mining Services
369 - 5th Street
Elko, NV 89801

RECEIVED
BLM AZ STATE OFFICE
2013 SEP - 3 A 10: 21
PHOENIX, ARIZONA

RECEIVED
BLM AZ STATE OFFICE
2013 SEP - 3 A 10: 21
PHOENIX, ARIZONA

UNITED STATES DEPARTMENT OF THE INTERIOR
BUREAU OF LAND MANAGEMENT
ARIZONA STATE OFFICE
ONE NORTH CENTRAL AVE., STE 800
PHOENIX, ARIZONA 85004-4427

MAINTENANCE FEES
FOR 2014

Name of claim(s):	BLM Serial No(s):
MARY COPPER AMENDED	AMC 44959
MARY COPPER EXT NO 1 – NO 5	AMC 44960 – 44964
MARY COPPER #7 - #10	AMC 44965 – 44968
RAINBOW COPPER #1	AMC 44863
RAINBOW COPPER #3 - #5	AMC 44865 – 44867
RAINBOW COPPER NO 7 – NO 10	AMC 44869 – 44872

Total Number of Claims: 18

Name and mailing address of Owner or claimant:	Big Bug Mining & Materials, Inc. 325 W. Gurley Street, Ste. 201 Prescott, Arizona 86301
---	---

Please return Receipts & Certificates to:
Carlin Trend Mining Services
369 – 5th Street
Elko, NV 89801


RECEIVED
BLM AZ STATE OFFICE
2013 SEP - 3 A 10: 27
PHOENIX, ARIZONA

PLEASE PRESS FIRMLY



Flat Rate Mailing Envelope

Visit us at usps.com



USPS TRACKING #



9114 9011 5981 5642 3228 81

Label 400, Jan. 2013
7680-16-000-7648

From:/Expéditeur:

Carlin Trend Mining Services
369 - 5th Street
Elko, NV 89801

To:/Destinataire:

Bureau of Land Management
One North Central Ave., Ste 800
Phoenix, AZ 85004-4427

Country of Destination:/Pays de destination:



PS00001000014

PLEASE PRESS FIRMLY

PRIORITY MAIL



1006



85004

U.S. POSTAGE
PAID
ELKO, NV
89801
AUG 28, 13
AMOUNT

\$5.60

00065081-08

RECEIVED
BLM AZ STATE OFFICE
2013 SEP - 3 A 10:27
PHOENIX, ARIZONA

Schedule package pickup right from your home or office at usps.com/pickup
Print postage online

EP14F November 2011 © U.S. Postal Service
This packaging is the property of the U.S. Postal Service® and is provided solely for use in sending Priority Mail® shipments.
Misuse may be a violation of federal law. Packaging is not for resale. EP14F © U.S. Postal Service, November 2011. All rights reserved.



Please Recycle

PLEASE PRESS FIRMLY

PLEASE PRESS FIRMLY




UNITED STATES POSTAL SERVICE

Flat Rate Mailing Envelope

Visit us at usps.com

Schedule package pickup right from your home or office at usps.com/pickup
Print postage online



USPS TRACKING #



9114 9011 5981 5642 3228 81

Label 400, 4th, 2013
7899-10-000-1948

From:/Expéditeur:

Carlin Trend Mining Services
369 - 5th Street
Elko, NV 89801

To:/Destinataire:

Bureau of Land Management
One North Central Ave., Ste 800
Phoenix, AZ 85004-4427

Country of Destination:/Pays de destination:



PS00001000014

PRIORITY MAIL



1006



85004

U.S. POSTAGE
PAID
ELKO, NV
89801
AUG 28, 13
AMOUNT

\$5.60

00065081-08

RECEIVED
BLM AZ STATE OFFICE
2013 SEP -3 A 10:27
PHOENIX, ARIZONA

EP14F November 2011 © U.S. Postal Service
This packaging is the property of the
U.S. Postal Service and is provided solely for use in sending Priority Mail® shipments.
Misuse may be a violation of federal law. Recycling is not for resale. EP14F © U.S. Postal Service, November 2011; All rights reserved.



Please Recycle

United States Department of the Interior
Bureau of Land Management
 LANDS/RECREATION & PLANNING
 ONE N CENTRAL AVE
 PHOENIX, AZ 85004 -2203
 Phone: 602-417-9200

Receipt

No: 2874208

Transaction #: 2960254	
Date of Transaction: 09/04/2013	
CUSTOMER:	
CARLIN TREND MINING SERVICES 369 5TH ST ELKO,NV 89801-3705 US	

LINE #	QTY	DESCRIPTION	REMARKS	UNIT PRICE	TOTAL
1	1.00	LOCATABLE MINERALS / MINING CLAIMS-NOT NEW-UNADJUD,ONE AUTH NO. ONLY / MINING CLAIM MONEY RECEIVED CASES: AMC413297/\$5320.00	MAINT FEE PYMNT (26) 2014	- n/a -	5320.00
TOTAL:					\$5,320.00

PAYMENT INFORMATION			
1	AMOUNT:	5320.00	POSTMARKED: 08/28/2013
	TYPE:	CHECK	RECEIVED: 09/03/2013
	CHECK NO:	7500	
	NAME:	CARLIN TREND MINING SUPPLIES 369 5TH ST ELKO NV 89801-3705 US	

REMARKS

This receipt was generated by the automated BLM Collections and Billing System and is a paper representation of a portion of the official electronic record contained therein.

UNITED STATES DEPARTMENT OF THE INTERIOR
BUREAU OF LAND MANAGEMENT
ARIZONA STATE OFFICE
ONE NORTH CENTRAL AVE., STE 800
PHOENIX, ARIZONA 85004-4427

AMC 44959
AMC 44863
AMC 413297
AMC 416504

MAINTENANCE FEES
FOR 2013

Name of claim(s):

MARY COPPER AMENDED
MARY COPPER EXT NO 1 - NO 5
MARY COPPER #7 - #10
RAINBOW COPPER #1
RAINBOW COPPER #3 - #5
RAINBOW COPPER NO 7 - NO 10

BLM Serial No(s):

AMC 44959
AMC 44960 - 44964
AMC 44965 - 44968
AMC 44863
AMC 44865 - 44867
AMC 44869 - 44872

all lodes ✓

Total Number of Claims: 18

Name and mailing address
of Owner or claimant:

Big Bug Mining & Materials, Inc.
325 W. Gurley Street, Ste 201
Prescott, Arizona 86301

NO. OF CLAIMS 18
AMOUNT \$2520.00
RECEIPT NO. 2639648
INIT. A.H.

** BLM-ASO**

Please return Receipts & Certificates to:
Carlin Trend Mining Services
369 - 5th Street
Elko, Nevada 89801

ENTERED INTO COMPUTE

9/6/12 AT

PHOENIX, ARIZONA

2012 AUG 24 A 9:15

RECEIVED
BLM AZ STATE OFFICE

UNITED STATES DEPARTMENT OF THE INTERIOR
 BUREAU OF LAND MANAGEMENT
 ARIZONA STATE OFFICE
 ONE NORTH CENTRAL AVE., STE 800
 PHOENIX, ARIZONA 85004-4427

MAINTENANCE FEES
 FOR 2013

Name of claim(s):

BLM Serial No(s):

BB 1 - 5
 BB 6

AMC 413297 - 413301
 AMC 416504 *20V*

owe on these 4

413297	80	acres
413298	80	
413299	80	
413300	80	
✓ 413301	20	

Total Number of Claims: 6

Name and mailing address
 of Owner(s) or claimant:

David C. Knight
 109 Fir Street
 Elko, Nevada 89801

Debra J. Knight
 109 Fir Street
 Elko, Nevada 89801

S. Nicholas Malouff
 1350 Copper Canyon Drive
 Prescott, Arizona 86303

Tammy L. Malouff
 1350 Copper Canyon Drive
 Prescott, Arizona 86303

NO. OF CLAIMS 6
 AMOUNT \$840.00
 RECEIPT NO. 2039648
 NIT. ADT
 ** BLM-ASO**

Please return Receipts & Certificates to:
 Carlin Trend Mining Services
 369 - 5th Street
 Elko, Nevada 89801

$$\frac{560}{4} = 140$$

$$2240 - 560 = 1680$$

~~\$1680 due~~

pd \$1680 11/14/12 AT

RECEIVED
 BLM AZ STATE OFFICE
 2012 AUG 24 A 9:15
 PHOENIX, ARIZONA



UNITED STATES POSTAL SERVICE

UNITED STATES POSTAL SERVICE




1006

85004

001003

United States Postal Service®
DELIVERY CONFIRMATION™



0311 3260 0001 2234 1832

or ask a retail associate for details.

From/Expéditeur:

Carlton Trend
369-5th Street
Elko, NV 89801

To/Destinataire:

Bureau of Land Management
Arizona State Office
One North Central Ave., Ste 800
Phoenix, AZ 85004-4427

Country of Destination/Pays de destination:



PS00001000014

PHOENIX, ARIZONA
2012 AUG 24 A 9 15
RECEIVED
BLM AZ STATE OFFICE



Please Recycle

Schedule package pickup right from your home or office at usps.com/pickup
Print postage online

EP14F November 2011 © U.S. Postal Service
This packaging is the property of the U.S. Postal Service® and is provided solely for use in sending Priority Mail® shipments.
Misuse may be a violation of federal law. This packaging is not for resale. EP14F © U.S. Postal Service, November 2011. All rights reserved.

United States Department of the Interior
Bureau of Land Management
 LANDS/RECREATION & PLANNING
 ONE N CENTRAL AVE
 PHOENIX, AZ 85004 -2203
 Phone: 602-417-9200

Receipt

No: 2639648

Transaction #: 2720260	
Date of Transaction: 08/24/2012	
CUSTOMER:	
CARLIN TREND MINING SERVICES 369 5TH ST ELKO,NV 89801-3705 US	

LINE #	QTY	DESCRIPTION	REMARKS	UNIT PRICE	TOTAL
1	1.00	LOCATABLE MINERALS / MINING CLAIMS-NOT NEW-UNADJUD,ONE AUTH NO. ONLY / MINING CLAIM MONEY RECEIVED CASES: AMC413297/\$3360.00	MAINT FEE PYMNT (24) 2013	- n/a -	3360.00
TOTAL:					\$3,360.00

PAYMENT INFORMATION			
1	AMOUNT:	3360.00	POSTMARKED: N/A
	TYPE:	CHECK	RECEIVED: 08/24/2012
	CHECK NO:	5406	
	NAME:	CARLIN TREND MINING SERVICES 369 5TH ST ELKO NV 89801-3705 US	

REMARKS

This receipt was generated by the automated BLM Collections and Billing System and is a paper representation of a portion of the official electronic record contained therein.



United States Department of the Interior



BUREAU OF LAND MANAGEMENT

Arizona State Office
One North Central Avenue, Suite 800
Phoenix, Arizona 85004-4427

www.blm.gov/az/
November 2, 2012

In Reply Refer To:
3800 (9310) AT
AMC413297

CERTIFIED MAIL -- RETURN RECEIPT REQUEST 7012 2210 0000 8675 2476

NOTICE

CARLIN TREND MINING SERVICES
369 5TH STREET
ELKO, NV 89801

This Notice Affects Those Claims
Shown in the Block Below.

AMC413297 - 413300
BB 1 - 4

RECEIVED
BLM AZ STATE OFFICE
2012 NOV 14 P 1:00
PHOENIX, ARIZONA

2013 Maintenance Fees - Additional Fees Required

Your maintenance fee payment for the 2013 assessment year, in the amount of \$140 per claim, for the placer claims listed above, has been received and is insufficient. **The total due on your claim(s) is: \$51,680.**

In accordance with the Consolidated Appropriations Act of 2012, Public Law 112-74 (125 Stat 1047), and FR44155-44158 (2012) Congress changed the way maintenance fees for placer mining claims are assessed. Instead of charging the maintenance fee on a per-claim basis, Congress stated that the fee, which is currently \$140, will be assessed on each 20 acre parcel of a placer claim or portion thereof.

Insufficient payment of the annual maintenance fee for the 2013 assessment year is a curable defect. **Therefore you are required to do one of the following within 30 days of receipt of this notice or your claim(s) will be declared forfeited:** 1) submit additional fees of \$140 per 20-acres or portion thereof based on the full acreage of the claim, or 2) amend the claim(s) to reduce the acres so a lesser fee is due and submit any additional fees due; or 3) relinquish the claim(s) in their entirety, in which case BLM will refund the maintenance fees you have already paid for the 2013 assessment year.

If you choose to amend the claims to reduce the acres, you must submit an amended location notice for each claim, with an accurate description and dimensions of the reduced claim, along with a map depicting the reduced claim, and a \$10 processing fee per amendment. An amendment must also be recorded at the county. If the amended claim contains more than 20 acres, calculate the additional fees due and submit those fees with the amendment(s).

NO. OF CLAIMS
AMOUNT \$11680.
RECEIPT NO. 2090394
INIT. CAJ

** BLM-ASO**



11/21/12 AT

Please include your Arizona Mining Claim (AMC) serial number(s) and claim name(s) when submitting the additional fees, and note that you are paying additional fees due. If additional information is required, please contact Amy Throver at 602-417-9334.

Rebecca Heick

Rebecca Heick
Group Administrator
Lands and Minerals

RECEIVED
PHOENIX, ARIZONA
2012 NOV 14 P 1:02



85004442700

SALT LAKE CITY UT 84143

11 NOV 2012 PM 11



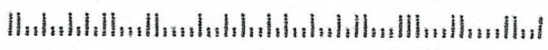
Freedom

FOREVER

PHOENIX, ARIZONA

2012 NOV 14 P 12:53

RECEIVED
BLM AZ STATE OFFICE



United States Department of the Interior
Bureau of Land Management
 LANDS/RECREATION & PLANNING
 ONE N CENTRAL AVE
 PHOENIX, AZ 85004 -2203
 Phone: 602-417-9200

Receipt

No: 2690394

Transaction #: 2772038	
Date of Transaction: 11/15/2012	
CUSTOMER:	
CARLIN TREND MINING SERVICES 369 5TH ST ELKO,NV 89801-3705 US	

LINE #	QTY	DESCRIPTION	REMARKS	UNIT PRICE	TOTAL
1	1.00	LOCATABLE MINERALS / MINING CLAIMS-NOT NEW-UNADJUD,ONE AUTH NO. ONLY / MINING CLAIM MONEY RECEIVED CASES: AMC413297/\$1680.00	ADDITIONAL MONIES FOR MAINT FEE PYMNT 2013	- n/a -	1680.00
TOTAL:					\$1,680.00

PAYMENT INFORMATION			
1	AMOUNT:	1680.00	POSTMARKED: 11/11/2012
	TYPE:	CHECK	RECEIVED: 11/15/2012
	CHECK NO:	5929	
	NAME:	CARLIN TREND MINING SUPPLIES 369 5TH ST ELKO NV 89801-3705 US	

REMARKS

This receipt was generated by the automated BLM Collections and Billing System and is a paper representation of a portion of the official electronic record contained therein.

UNITED STATES DEPARTMENT OF THE INTERIOR
BUREAU OF LAND MANAGEMENT
ARIZONA STATE OFFICE
ONE NORTH CENTRAL AVE., STE 800
PHOENIX, ARIZONA 85004-4427

Amc 44959

Amc 44863

MAINTENANCE FEES
FOR 2012

Name of claim(s):	BLM Serial No(s):
MARY COPPER AMENDED	AMC 44959 ✓
MARY COPPER EXT NO 1 – NO 5	AMC 44960 – 44964 ✓
MARY COPPER #7 - #10	AMC 44965 – 44968 ✓
RAINBOW COPPER #1	AMC 44863 ✓
RAINBOW COPPER #3 - #5	AMC 44865 – 44867 ✓
RAINBOW COPPER NO 7 – NO 10	AMC 44869 – 44872 ✓

Total Number of Claims: 18

Name and mailing address of Owner or claimant: Rex Ricks
Box 351
Mayer, Arizona 86333

RECEIVED
BLM AZ STATE OFFICE
2011 SEP - 1 A 7:45
PHOENIX, ARIZONA

Fees paid on behalf of owner by:
Operator: Big Bug Mining & Materials, Inc.

Please return Receipts & Certificates to:
Carlin Trend Mining Services
369 – 5th Street
Elko, Nevada 89801

NO. OF CLAIMS 18
AMOUNT 2920.00
RECEIPT NO. 2422-781
INIT. [Signature]
** BLM-ASO**

SEP 9 2011
cm


United States Department of the Interior
Bureau of Land Management
 LANDS/RECREATION & PLANNING
 ONE N CENTRAL AVE
 PHOENIX, AZ 85004 -2203
 Phone: 602-417-9200

Receipt

No:

2422781

Transaction #: 2498239	
Date of Transaction: 09/01/2011	
CUSTOMER:	
	CARLIN TREND MINING SERVICES 369 5TH ST ELKO,NV 89801-3705 US

LINE #	QTY	DESCRIPTION	REMARKS	UNIT PRICE	TOTAL
1	1.00	LOCATABLE MINERALS / MINING CLAIMS-NOT NEW-UNADJUD,ONE AUTH NO. ONLY / MINING CLAIM MONEY RECEIVED CASES: AMC44959/\$2520.00	MAINT-18	- n/a -	2520.00
TOTAL:					\$2,520.00

PAYMENT INFORMATION					
1	AMOUNT:	2520.00	POSTMARKED:	08/29/2011	
	TYPE:	CHECK	RECEIVED:	09/01/2011	
	CHECK NO:	2965			
	NAME:	CARLIN TREND MINING SUPPLIES 369 5TH ST ELKO NV 89801-3705 US			

REMARKS

This receipt was generated by the automated BLM Collections and Billing System and is a paper representation of a portion of the official electronic record contained therein.

Print postage online - Go to usps.com/postageonline

PLEASE PRESS FIRMLY

PLEASE PRESS FIRMLY



Flat Rate
Mailing Envelope

United States Postal Service®

DELIVERY CONFIRMATION™

For Domestic and International Use

Visit us at usps.com



0310 0480 0000 9359 4314

From:/Expéditeur:

Carlin Trend
369-5th Street
Elko, NV 89801

To:/Destinataire:

Bureau of Land Management
Arizona State Office
One North Central Ave., Ste 800
Phoenix, AZ 85004-4427

Country of Destination:/Pays de destination:



1839



85004

ELKO, NV
89801
AUG 29 11
AMOUNT

\$5.65
00075325-03



PHOENIX, ARIZONA

2011 AUG 31 P 3:33

RECEIVED
ARIZONA STATE OFFICE

4-POUND WEIGHT LIMIT ON
INTERNATIONAL APPLIES

Customs forms are required. Consult the
International Mail Manual (IMM) at pe.usps.gov
or ask a retail associate for details.



USPS packaging products have been awarded Cradle
to Cradle Certification™ for their ecologically-intelligent
design. For more information go to mbdc.com/usps

Cradle to Cradle Certified™ is a certification mark of MSC.

Please recycle.



Recycled
Paper



EP14F

AMC 44863
44959

MAINTENANCE FEE PAYMENT

Claimant Name: MARIE RICKS
 Address: PO Box 351
 City: Mayer State: AZ Zip: 86333
 Telephone: (928) 632-7320
 E-mail address: rkwe@lyta.com
 Signature: Marie Ricks

Check here if this is a change of address.

RECEIVED
 BLM AZ STATE OFFICE
 2010 AUG 30 A 7:52
 PHOENIX, ARIZONA
 BLM
 Date
 Stamp

67
61
64

LINE NO.	AMC NUMBER	CLAIM/SITE NAME	COUNTY RECORDER DATA (If available)	TWP	RNG	SEC
1	44863	Rainbow Copper #1	Bk 101 page 544	12N	1E	9-4
2	44865	Rainbow Copper #3	Bk 101 page 546	12N	1E	8-9
3	44866	Rainbow Copper #4	Bk 101 page 547	12N	1E	8-9
4	44867	Rainbow Copper #5	Bk 101 page 548	12N	1E	9
5	44869	Rainbow Copper #7	Bk 708 page 292	12N	1E	8-5-4
6	44870	Rainbow Copper #8	Bk 708 page 293	12N	1E	8
7	44871	Rainbow Copper #9	Bk 743 page 929	12N	1E	8
8	44872	Rainbow Copper #10	Bk 743 page 930	12N	1E	8-5
9	44959	Mary Copper Amended	Bk 132 page 490	12N	1E	8-9
10	44960	Mary Copper Ext #1	Bk 136 page 359	12N	1E	8


List additional claims on Form MCF114.

Bureau of Land Management
 Arizona State Office
 www.blm.gov/az/

No. of Claims: 18 x \$140 = 2520.00
 Check No: 19102342 Init. A.H.
 Receipt No.: 2207874
 For BLM Use Only

Form: MCF112
 Revised July 2009

This form is available from the Arizona Department of Mines and Mineral Resources and may be reproduced.

ENTERED INTO COMPUTER 
 SEP 20 2010

SUPPLEMENTAL ATTACHMENT

May be used with the following forms for listing additional mining claims:

Check One.

- Affidavit of Performance of Annual Work
- Maintenance Fee Payment
- Notice of Intent to Hold Mining Claims
- Notice of Non-Liability for Labor and Materials Furnished

BLM
Date
Stamp

RECEIVED
BLM AZ STATE OFFICE

2010 AUG 30

PHOENIX, ARIZONA

A 7 52

LINE NO.	AMC NUMBER	CLAIM/SITE NAME	COUNTY RECORDER DATA (If available)	TWP	RNG	SEC
11	44961	Mary Copper Ext #2	Bk 136 page 360	12N	1E	8
12	44962	Mary Copper Ext #3	Bk 136 page 361	12N	1E	8
13	44963	Mary Copper Ext #4	Bk 136 page 362	12N	1E	8-9
14	44964	Mary Copper Ext #5	Bk 136 page 363	12N	1E	8-9
15	44965	Mary Copper #7	Bk 905 page 863	12N	1E	8-9-16
16	44966	Mary Copper #8	Bk 905 page 864	12N	1E	9
17	44967	Mary Copper #9	Bk 905 page 865	12N	1E	9
18	44968	Mary Copper #10	Bk 905 page 866	12N	1E	16-9

Form MCF114
Revised June 2005

**United States Department of the Interior
Bureau of Land Management
LANDS/RECREATION & PLANNING
ONE N CENTRAL AVE
PHOENIX, AZ 85004 -2203
Phone:**

Receipt

No: 2207874

Transaction #: 2277904	
Date of Transaction: 09/02/2010	
CUSTOMER:	
MARIE E RICKS PO BOX 351 MAYER, AZ 86333-0351 US	ENTERED INTO COMPUTER SEP 20 2010

LINE #	QTY	DESCRIPTION	REMARKS	UNIT PRICE	TOTAL
1	1.00	LOCATABLE MINERALS / MINING CLAIMS-NOT NEW-UNADJUD, ONE AUTH NO. ONLY / MINING CLAIM MONEY RECEIVED CASES: AMC44863/\$2520.00	MAINT FEE PYMNT (18) 2011	- n/a -	2520.00
TOTAL:					\$2,520.00

PAYMENT INFORMATION			
1	AMOUNT:	2520.00	POSTMARKED: N/A
	TYPE:	CHECK	RECEIVED: 09/02/2010
	CHECK NO:	19102342	
	NAME:	RICKS, MARIE E PO BOX 351 MAYER AZ 86333-0351 US	

REMARKS

This receipt was generated by the automated BLM Collections and Billing System and is a paper representation of a portion of the official electronic record contained therein.

AMC 44863
44959

MAINTENANCE FEE PAYMENT

Claimant Name: Marie Ricks
 Address: P.O. Box 351
 City: Mayer State: AZ Zip: 96333
 Telephone: 928-132-7320
 E-mail address: _____
 Signature: Marie Ricks
 Check here if this is a change of address.

RECEIVED
 PLM AZ STATE OFFICE
 2009 AUG 19 P 12:14
 PHOENIX, ARIZONA
 BLM
 Date
 Stamp

LINE NO.	AMC NUMBER	CLAIM/SITE NAME	COUNTY RECORDER DATA (If available)	TWP	RNG	SEC
1 L	44863	Rainbow Copper #1	Bk 101 - Page 544	12N	1E	9-4
2	44865	Rainbow Copper #3	BK 101 - Pg. 546	12N	1E	8-9
3	44866	Rainbow Copper #4	BK. 101 - Pg 547	12N	1E	8-9
4	44867	Rainbow Copper #5	BK. 101 - pg. 549	12N	1E	9
5	44869	Rainbow Copper #7	Box 708 - pg 292	12N	1E	9-8-5-4
6	44870	Rainbow Copper #8	BK. 708 - pg 293	12N	1E	8
7	44871	Rainbow Copper #9	BK. 743 - pg 929	12N	1E	8-5
8	44872	Rainbow Copper #10	BK. 743 - pg 930	12N	1E	8-5
9 L	44959	Mary Copper Afton	B132 - pg 400	12N	1E	8-9
10	44960	Mary Copper Ext. #1	BK 136 - pg 359	12N	1E	8

List additional claims on Form MCF114.

Bureau of Land Management
 Arizona State Office
www.az.blm.gov

No. of Claims: 18 x \$25 = 450 TMC
 Check No: CASH Init 2520
 Receipt No.: 1981818
 For BLM Use Only



Form: MCF112
 Revised July 2005

SUPPLEMENTAL ATTACHMENT

May be used with the following forms for listing additional mining claims:

Check One.

- Affidavit of Performance of Annual Work
- Maintenance Fee Payment
- Notice of Intent to Hold Mining Claims
- Notice of Non-Liability for Labor and Materials Furnished

RECEIVED
BLM AZ STATE OFFICE
2009 AUG 19 P 12:14
PHOENIX, ARIZONA

BLM
Date
Stamp

LINE NO.	AMC NUMBER	CLAIM/SITE NAME	COUNTY RECORDER DATA (If available)	TWP	RNG	SEC
11	44961	MARY COPPER Ext ^{No 2}	BK 136 PAGE 360	12 N	1 E	8
12	44962	MARY COPPER Ext ^{No 3}	BK 136 PAGE 361	12 N	1 E	8
13	44963	MARY COPPER Ext ^{No 4}	BK 136 PAGE 362	12 N	1 E	8+9
14	44964	MARY COPPER Ext ^{No 5}	BK 136 PAGE 363	12 N	1 E	8+9
15	44965	MARY COPPER #7 ^{#7}	BK 905 PAGE 863	12 N	1 E	8+9
16	44966	MARY COPPER # 8	BK 905 PAGE 864	12 N	1 E	9
17	44967	MARY COPPER # 9	BK 905 PAGE 865	12 N	1 E	9
18	44968	MARY COPPER # 10	BK 905 PAGE 866	12 N	1 E	16-9

Form MCF114
Revised June 2005

United States Department of the Interior
Bureau of Land Management
 BUSINESS & SUPPORT SVCS DIV
 ONE N CENTRAL AVE SUITE 800
 PHOENIX, AZ 85004 -4427
 Phone: (602) 417-9200

Receipt

No:

1981818

Transaction #: 2045869	
Date of Transaction: 08/19/2009	
CUSTOMER:	MARIE E RICKS PO BOX 351 MAYER, AZ 86333-0351 US

LINE #	QTY	DESCRIPTION	REMARKS	UNIT PRICE	TOTAL
1	1.00	LOCATABLE MINERALS / MINING CLAIMS-NOT NEW-UNADJUD, ONE AUTH NO. ONLY / MINING CLAIM MONEY RECEIVED CASES: AMC44863/\$2520.00	MAINT 2010/18	- n/a -	2520.00
TOTAL:					\$2,520.00

PAYMENT INFORMATION					
1	AMOUNT:	2520.00	POSTMARKED:	N/A	
	TYPE:	CASH	RECEIVED:	08/19/2009	
	NAME:	RICKS, MARIE E PO BOX 351 MAYER AZ 86333-0351 US			

REMARKS

This receipt was generated by the automated BLM Collections and Billing System and is a paper representation of a portion of the official electronic record contained therein.

Amc 44863
 Amc 44959

MAINTENANCE FEE PAYMENT

Claimant Name: Marie Ricks
 Address: P.O. Box 351
 City: Mayer State: AZ Zip: 86333
 Telephone: (928) 632-7320
 E-mail address: _____
 Signature: Marie Ricks

Check here if this is a change of address.

RECEIVED
 BLM AZ STATE OFFICE
 PHOENIX, ARIZONA
 2008 AUG 26 A 11:47
 BLM Date Stamp

LINE NO.	AMC NUMBER	CLAIM/SITE NAME	COUNTY RECORDER DATA (If available)	TWP	RNG	SEC
1	44863	Rainbow Copper # 1	Bk. 101 Page 544	12N	1E	9-4
2	44865	Rainbow Copper # 3	Bk. 101 Page 546	12N	1E	8-9
3	44866	Rainbow Copper # 4	Bk. 101 Page 547	12N	1E	8-9
4	44867	Rainbow Copper # 5	Bk. 101 Page 548	12N	1E	9
5	44869	Rainbow Copper # 7	Bk. 708 Page 292	12N	1E	8-5-4
6	44870	Rainbow Copper # 8	Bk. 708 Page 293	12N	1E	8
7	44871	Rainbow Copper # 9	Bk. 743 Page 929	12N	1E	8
8	44872	Rainbow Copper # 10	Bk. 743 Page 930	12N	1E	8-5
9	44959	Mary Copper Amended	Bk. 132 Page 490	12N	1E	8-9
10	44960	Mary Copper Ext # 1	Bk. 136 Page 359	12N	1E	8

List additional claims on Form MCF114.

Bureau of Land Management
 Arizona State Office
www.az.blm.gov

No. of Claims: 18 x \$125 = 2,250
 Check No.: 434 Init. AMC
 Receipt No.: 1771083
 For BLM Use Only

SUPPLEMENTAL ATTACHMENT

May be used with the following forms for listing additional mining claims:

Check One.

- Affidavit of Performance of Annual Work
- Maintenance Fee Payment
- Notice of Intent to Hold Mining Claims
- Notice of Non-Liability for Labor and Materials Furnished

RECEIVED
BLM AZ STATE OFFICE
2008 AUG 26 A 11: 17
PHOENIX, ARIZONA

BLM
Date
Stamp

LINE NO.	AMC NUMBER	CLAIM/SITE NAME	COUNTY RECORDER DATA (If available)	TWP	RNG	SEC
11	44961	Mary Copper Ext. No. 2	Bk 136 Page 360	12N	1E	8
12	44962	Mary Copper Ext. No. 3	Bk. 136 Page 361	12N	1E	8
13	44963	Mary Copper Ext. No. 4	Bk. 136 Page 362	12N	1E	8-9
14	44964	Mary Copper Ext. No. 5	Bk. 136 Page 363	12N	1E	8-9
15	44965	Mary Copper # 7	Bk. 905 Page 863	12N	1E	8-9-16
16	44966	Mary Copper # 8	Bk. 905 Page 864	12N	1E	9
17	44967	Mary Copper # 9	Bk. 905 Page 865	12N	1E	9
18	44968	Mary Copper # 10	Bk. 905 Page 866	12N	1E	16-9

Form MCF114
Revised June 2005

This form is available from the Arizona Department of Mines & Mineral Resources and may be reproduced.

United States Department of the Interior
 Bureau of Land Management
 BUSINESS & SUPPORT SVCS DIV
 ONE N CENTRAL AVE SUITE 800
 PHOENIX, AZ 85004 -4427
 Phone: (602) 417-9200

Receipt

No:

1771083

Transaction #: 1828784	
Date of Transaction: 08/26/2008	
CUSTOMER:	MARIE E RICKS BOX 351 MAYER, AZ 86333

LINE #	QTY	DESCRIPTION	REMARKS	UNIT PRICE	TOTAL
1	1.00	LOCATABLE MINERALS / MINING CLAIMS-NOT NEW-UNADJUD, ONE AUTH NO. ONLY / MINING CLAIM MONEY RECEIVED (455) CASES: AMC44863/\$2250.00	MAINT 2009/18	- n/a -	2250.00
2	1.00	OVERPAYMENT / OVERPAYMENT OF FEES / OVERPAYMENT OF \$1.00 OR MORE (455)		250.00	250.00
TOTAL:					\$2,500.00

PAYMENT INFORMATION			
1	AMOUNT:	\$2,500.00	POSTMARKED: N/A
	TYPE:	CHECK	RECEIVED: 08/26/2008
	CHECK NO:	434	
	NAME:	RICKS, MARIE E BOX 351 MAYER AZ 86333	

REMARKS

This receipt was generated by the automated BLM Collections and Billing System and is a paper representation of a portion of the official electronic record contained therein.

**BUREAU OF LAND MANAGEMENT
MINING CLAIMS
MC Customer Information**

Run Date: 08/26/2008 03:11 PM

Page: 1

Total Rows Returned: 33

AZ

Limiting Criteria:

System Id = MC

Admin State = AZ

Geo State = AZ

Case Disp Txt = ACTIVE

Geost County Cd =

Admst Dist Ra Cd =

Cust Nm begins with RICKS MARIE, RICKS REX

District Txt =

Ra Txt =

County Txt =

Adm Agency =

Adm Agency Txt =

**NO WARRANTY IS MADE BY BLM
FOR USE OF THE DATA FOR
PURPOSES NOT INTENDED BY BLM**

**DEPARTMENT OF THE INTERIOR
BUREAU OF LAND MANAGEMENT
MINING CLAIMS**

**MC Customer Information - WITH Legal Description
ACTIVE CLAIMS**

Run Date: 08/26/2008 03:11 PM

Page 1 of 2

**RICKS REX
BOX 351
MAYER, AZ 86333**

INT-REL: CLAIMANT

CUSTOMER ID: 61065

Serial No	Claim Name/Number	County	D	Claim Type	Last		Mr	Twn	Rng	Sec	Subdivision
					A	Yr					
AMC44863	RAINBOW COPPER #1	YAVAPAI	A	LODE CLAIM	2008	07/01/1957	14	0120N	0010E	004	SW
		YAVAPAI	A	LODE CLAIM	2008	07/01/1957	14	0120N	0010E	009	NW
AMC44865	RAINBOW COPPER #3	YAVAPAI	A	LODE CLAIM	2008	07/01/1957	14	0120N	0010E	008	NE
		YAVAPAI	A	LODE CLAIM	2008	07/01/1957	14	0120N	0010E	009	NW
AMC44866	RAINBOW COPPER #4	YAVAPAI	A	LODE CLAIM	2008	07/01/1957	14	0120N	0010E	008	NE
		YAVAPAI	A	LODE CLAIM	2008	07/01/1957	14	0120N	0010E	009	NW
AMC44867	RAINBOW COPPER #5	YAVAPAI	A	LODE CLAIM	2008	07/01/1957	14	0120N	0010E	009	NW
AMC44869	RAINBOW COPPER NO 7	YAVAPAI	A	LODE CLAIM	2008	11/03/1971	14	0120N	0010E	004	SW
		YAVAPAI	A	LODE CLAIM	2008	11/03/1971	14	0120N	0010E	005	SE
		YAVAPAI	A	LODE CLAIM	2008	11/03/1971	14	0120N	0010E	008	NE
		YAVAPAI	A	LODE CLAIM	2008	11/03/1971	14	0120N	0010E	009	NW
AMC44870	RAINBOW COPPER NO 8	YAVAPAI	A	LODE CLAIM	2008	11/03/1971	14	0120N	0010E	008	NE
AMC44871	RAINBOW COPPER NO 9	YAVAPAI	A	LODE CLAIM	2008	05/08/1972	14	0120N	0010E	008	NE
AMC44872	RAINBOW COPPER NO 10	YAVAPAI	A	LODE CLAIM	2008	05/08/1972	14	0120N	0010E	005	SE
		YAVAPAI	A	LODE CLAIM	2008	05/08/1972	14	0120N	0010E	008	NE
AMC44959	MARY COPPER AMENDED	YAVAPAI	A	LODE CLAIM	2008	02/14/1929	14	0120N	0010E	008	NE SE
		YAVAPAI	A	LODE CLAIM	2008	02/14/1929	14	0120N	0010E	009	NW SW
AMC44960	MARY COPPER EXT NO 1	YAVAPAI	A	LODE CLAIM	2008	09/08/1931	14	0120N	0010E	008	NE SE
AMC44961	MARY COPPER EXT NO 2	YAVAPAI	A	LODE CLAIM	2008	09/08/1931	14	0120N	0010E	008	SE
AMC44962	MARY COPPER EXT NO 3	YAVAPAI	A	LODE CLAIM	2008	09/08/1931	14	0120N	0010E	008	SE
AMC44963	MARY COPPER EXT NO 4	YAVAPAI	A	LODE CLAIM	2008	09/08/1931	14	0120N	0010E	008	SE
		YAVAPAI	A	LODE CLAIM	2008	09/08/1931	14	0120N	0010E	009	SW
		YAVAPAI	A	LODE CLAIM	2008	09/08/1931	14	0120N	0010E	017	NE
AMC44964	MARY COPPER EXT NO 5	YAVAPAI	A	LODE CLAIM	2008	09/08/1931	14	0120N	0010E	008	SE
		YAVAPAI	A	LODE CLAIM	2008	09/08/1931	14	0120N	0010E	009	SW
AMC44965	MARY COPPER #7	YAVAPAI	A	LODE CLAIM	2008	04/06/1974	14	0120N	0010E	008	SE

NO WARRANTY IS MADE BY BLM FOR USE OF THE DATA
FOR PURPOSES NOT INTENDED BY BLM

**DEPARTMENT OF THE INTERIOR
BUREAU OF LAND MANAGEMENT
MINING CLAIMS
MC Customer Information - WITH Legal Description
ACTIVE CLAIMS**

Run Date: 08/26/2008 03:11 PM

Page 2 of 2

<u>Serial No</u>	<u>Claim Name/Number</u>	<u>County</u>	<u>D</u>	<u>Claim Type</u>	<u>Last</u>			<u>Mr</u>	<u>Twn</u>	<u>Rng</u>	<u>Sec</u>	<u>Subdivision</u>
					<u>A</u>	<u>Yr</u>	<u>Mc Loc Dt</u>					
		YAVAPAI	A	LODE CLAIM	2008	04/06/1974	14	0120N	0010E	009	SW	
		YAVAPAI	A	LODE CLAIM	2008	04/06/1974	14	0120N	0010E	016	NW	
		YAVAPAI	A	LODE CLAIM	2008	04/06/1974	14	0120N	0010E	017	NE	
AMC44966	MARY COPPER #8	YAVAPAI	A	LODE CLAIM	2008	04/06/1974	14	0120N	0010E	009	SW	
AMC44967	MARY COPPER #9	YAVAPAI	A	LODE CLAIM	2008	04/06/1974	14	0120N	0010E	009	SW	
AMC44968	MARY COPPER #10	YAVAPAI	A	LODE CLAIM	2008	04/06/1974	14	0120N	0010E	009	SW	
		YAVAPAI	A	LODE CLAIM	2008	04/06/1974	14	0120N	0010E	016	NW	

NO WARRANTY IS MADE BY BLM FOR USE OF THE DATA
FOR PURPOSES NOT INTENDED BY BLM

Authorized Date03/25/2009

AZ BLM REFUND \$250. TO MARIE E RICKS, OVERPAYMENT
ON MINING CLAIMS AMC44863 ON RECEIPT #1771083, TS

Instructions to Accounts

SEND TO:

MARIE E. RICKS

BOX 351

MAYER, ARIZONA 86333

Login ID203

Entry Date03/25/2009

Total Amount\$250.00

AMC 44863-8
AMC 44959-10

August 20, 2007

Bureau of Land Managment
Arizona State Office
222 North Central Ave.
Phoenix, AZ. 85004-2203

Enclosed: Maintance fee payment for claims owned by Rex Ricks,
deceased, survived by Marie Ricks.

It has been recorded in Yavapai County Recorders Office.

Rainbow Copper Claim Group	8 claims	
Mary Copper Claim Group	10 claims	18 Claims

Attached Check No.: 182

Please return to: P.O. Box 351
Mayer, AZ. 86333

RECEIVED
B.L.M. AZ STATE OFFICE
2007 AUG 21 A 9: 15
PHOENIX, ARIZONA

ENTERED INTO COMPUTER
9/5/07 DJJ

Return to:

Marie Ricks
P.O. Box 351
Mayer, AZ. 86333

(STATE OF ARIZONA, County of Yavapai) ss.

CERTIFICATION OF PAYMENT OF MAINTANANCE FFE
IN LIEU OF AFFIDAVIT OF ANNUAL ASSESSMENT WORK

Marie Ricks, widow/survivorship of Rex Ricks, deceased, being first duly sworn, deposes and says that:

1. He is the owner of the following Groups of Mining Claims situated in Yavapai County and recorded in the Records Office of Yavapai County.

SEE ATTACHED CLAIM LISTS


2. The owner has paid a fee of \$125.00 per claim for the assessment year beginning August 31, 2007 and ending September 1, 2008.
3. The name and address of the owner of the claims is: Marie Ricks, P.O. Box 351, Mayer, AZ. 86333. Phone 928-632-7320.
4. These claims are claimed and held by the owner for the valuable minerals contained therein and the owner intends to continue to ~~develop~~ development of the claims.

DATED THIS 20th day of August, 2007.

Marie Ricks

Marie Ricks

The foregoing instrument was acknowledged before me this 20th day of August, 2007 by Marie Ricks as widow/survivor of Rex Ricks.



Diana S. Serafini

Notary Public

RECEIVED
 B.L.M. AZ STATE OFFICE
 2007 AUG 21 A 9:15
 PHOENIX, ARIZONA

SCHEDULE A

3 A
10 UNPATENTED LODE CLAIMS
YAVAPAI COUNTY, ARIZONA

Sec. 8-9, T. 12 N., R. 1 E.
BigBug Mining Dist.

CLAIM NAME	BLM #	YAVAPAI CTY		LOCATION
	A MC	BOOK	PAGE	DATE
RAINBOW COPPER #1	44863	101	544	07/01/57
RAINBOW COPPER #2	44864	101	545	07/01/57
RAINBOW COPPER #3	44865	101	546	07/01/57
RAINBOW COPPER #4	44866	101	547	07/01/57
RAINBOW COPPER #5	44867	101	548	07/01/57
RAINBOW COPPER #6	44868	101	549	07/01/57
RAINBOW COPPER NO 7	44869	708	292	11/03/71
RAINBOW COPPER NO 8	44870	708	293	11/03/71
RAINBOW COPPER NO 9	44871	743	929	05/08/72
RAINBOW COPPER NO 10	44872	743	930	05/08/72

SCHEDULE A

10 UNPATENTED LODE CLAIMS
YAVAPAI COUNTY, ARIZONA

Sec. 8-9, T. 12 N., R. 1 E.
Bigbug Mining Dist.

CLAIM NAME	BLM #	YAVAPAI CTY		LOCATION
	A MC	BOOK	PAGE	DATE
MARY COPPER AMENDED	44959	132	490	02/14/29
MARY COOPER EXT NO 1	44960	136	359	09/08/31
MARY COOPER EXT NO 2	44961	136	360	09/08/31
MARY COOPER EXT NO 3	44962	136	361	09/08/31
MARY COOPER EXT NO 4	44963	136	362	09/08/31
MARY COOPER EXT NO 5	44964	136	363	09/08/31
MARY COPPER #7	44965	905	863	04/06/74
MARY COPPER #8	44966	905	864	04/06/74
MARY COPPER #9	44967	905	865	04/06/74
MARY COPPER #10	44968	905	866	04/06/74

PHOENIX, ARIZONA

2007 AUG 21 A 9:15

RECEIVED
B.L.M. AZ STATE OFFICE

United States Department of the Interior
Bureau of Land Management
 BUSINESS & SUPPORT SVCS DIV
 ONE N CENTRAL AVE SUITE 800
 PHOENIX, AZ 85004 -4427
 Phone: (602) 417-9200

Receipt

No: 1548821

Transaction #: 1600257	
Date of Transaction: 08/21/2007	
CUSTOMER:	MARIE RICKS P.O. BOX 351 MAYER, AZ 86333

LINE #	QTY	DESCRIPTION	REMARKS	UNIT PRICE	TOTAL
1	1.00	LOCATABLE MINERALS / MINING CLAIMS-NOT NEW-UNADJUD, ONE AUTH NO. ONLY / MINING CLAIM MONEY RECEIVED (455) CASES: AMC44863/\$2250.00	MAINT 2008 (18)	- n/a -	2250.00
TOTAL:					\$2,250.00

PAYMENT INFORMATION			
1	AMOUNT:	\$2,250.00	POSTMARKED: N/A
	TYPE:	CHECK	RECEIVED: 08/21/2007
	CHECK NO:	182	
	NAME:	RICKS, MARIE P.O. BOX 351 MAYER AZ 86333	

REMARKS

This receipt was generated by the automated BLM Collections and Billing System and is a paper representation of a portion of the official electronic record contained therein.

MINING PROPERTIES
MINING EQUIPMENT

PHONE
520/632-7320

RICKS BROTHERS ENTERPRISES, INC.
P.O. BOX 351
MAYER, ARIZONA 86333

AMC 44863
44959

Bureau of Land Managment
Arizona State Office
222 North Central Ave.
Phoenix, AZ. 85004-2203

Enclosed: Maintance fee payment for claims owned by Rex Ricks.

It has been recorded in Yavapai County Recorders Office.

Rainbow Copper Claim Group	10 claims	
Mary Copper Claim Group	10 claims	20 claims

Attached Check No. 2805

Please return to the above address.

ARIZONA
STATE OFFICE
PHOENIX, ARIZONA

2006 AUG 25 P 12:11

RECEIVED
BUREAU OF
LAND MANAGEMENT

Return to:

Rex Ricks
P.O. Box 351
Mayer, AZ. 86333

(STATE OF ARIZONA, County of Yavapai) ss.

CERTIFICATION OF PAYMENT OF MAINTAINANCE FEE
IN LIEU OF AFFIDAVIT OF ANNUAL ASSESSMENT WORK

Rex Ricks, being first duly sworn, deposes and says that:

1. He is the owner of the following Groups of Mining Claims situated in Yavapai County and recorded in the Records Office of Yavapai County.

SEE ATTACHED CLAIM LISTS

2. The owner has paid a fee of \$125.00 per claim for the assessment year beginning August 31, 2006 and ending September 1, 2007.
3. The name and address of the owner of the claims is: Rex Ricks, P.O. Box 351, Mayer, AZ. 86333. Phone 928-632-7320
4. These claims are claimed and held by the owner for the valuable minerals contained therein and the owner intends to continue development of the claims.


DATED THIS 24TH day of August, 2006.




Rex Ricks

RECEIVED
BUREAU OF
LAND MANAGEMENT
2006 AUG 25 P 12:11
ARIZONA
STATE OFFICE
PHOENIX, ARIZONA

The foregoing instrument was acknowledged before me this 24th day of August, 2006 by Rex Ricks.





Notary Public

United States Department of the Interior

Bureau of Land Management

BUSINESS & SUPPORT SVCS DIV

ONE N CENTRAL AVE

PHOENIX, AZ 85004 -2203

Phone: (602) 417-9200

Receipt

No:

1344705

Transaction #: 1389954		ENTERED INTO COMPUTER <i>09/01/06 PB</i>
Date of Transaction: 08/28/2006		
CUSTOMER:	REX E RICKS BOX 351 MAYER, AZ 86333	

LINE #	QTY	DESCRIPTION	REMARKS	UNIT PRICE	TOTAL
1	1.00	LOCATABLE MINERALS / MINING CLAIMS-NOT NEW-UNADJUD, ONE AUTH NO. ONLY / MINING CLAIM MONEY RECEIVED (455) CASES: AMC44863/\$2500.00	MAINT 2007 (20)	- n/a -	2500.00
TOTAL:					\$2,500.00

PAYMENT INFORMATION					
1	AMOUNT:	\$2,500.00	POSTMARKED:	08/24/2006	
	TYPE:	CHECK	RECEIVED:	08/25/2006	
	CHECK NO:	2805			
	NAME:	RICKS, REX BOX 351 MAYER AZ 86333			

REMARKS

This receipt was generated by the automated BLM Collections and Billing System and is a paper representation of a portion of the official electronic record contained therein.

CHEDULE A

3 A
 10 UNPATENTED LODE CLAIMS
 YAVAPAI COUNTY, ARIZONA

Sec. 8-9, T. 12 N., R. 1 E.
 BigBug Mining Dist.

CLAIM NAME	BLM #	YAVAPAI CTY		LOCATION
	A MC	BOOK	PAGE	DATE
RAINBOW COPPER #1	44863	101	544	07/01/57
RAINBOW COPPER #2	44864	101	545	07/01/57
RAINBOW COPPER #3	44865	101	546	07/01/57
RAINBOW COPPER #4	44866	101	547	07/01/57
RAINBOW COPPER #5	44867	101	548	07/01/57
RAINBOW COPPER #6	44868	101	549	07/01/57
RAINBOW COPPER NO 7	44869	708	292	11/03/71
RAINBOW COPPER NO 8	44870	708	293	11/03/71
RAINBOW COPPER NO 9	44871	743	929	05/08/72
RAINBOW COPPER NO 10	44872	743	930	05/08/72

CHEDULE A

10 UNPATENTED LODE CLAIMS
 YAVAPAI COUNTY, ARIZONA

Sec. 8-9, T. 12 N., R. 1 E.
 Bigbug Mining Dist.

CLAIM NAME	BLM #	YAVAPAI CTY		LOCATION
	A MC	BOOK	PAGE	DATE
MARY COPPER AMENDED	44959	132	490	02/14/29
MARY COOPER EXT NO 1	44960	136	359	09/08/31
MARY COOPER EXT NO 2	44961	136	360	09/08/31
MARY COOPER EXT NO 3	44962	136	361	09/08/31
MARY COOPER EXT NO 4	44963	136	362	09/08/31
MARY COOPER EXT NO 5	44964	136	363	09/08/31
MARY COPPER #7	44965	905	863	04/06/74
MARY COPPER #8	44966	905	864	04/06/74
MARY COPPER #9	44967	905	865	04/06/74
MARY COPPER #10	44968	905	866	04/06/74

ARIZONA
 STATE OFFICE
 PHOENIX, ARIZONA

2006 AUG 25 P 12:11

RECEIVED
 BUREAU OF
 LAND MANAGEMENT

MINING PROPERTIES
MINING EQUIPMENT

PHONE
520/632-7320

RICKS BROTHERS ENTERPRISES, INC.

P.O. BOX 351
MAYER, ARIZONA 86333

Amc 44863

Amc 44959

MARY HYDE:

8-31-05

Enclosed my check to replace third party check sent with
my 8-22-05 Maintenance Fee Payment.



Rex Ricks

ARIZONA
STATE OFFICE
PHOENIX, ARIZONA

2005 SEP - 1 P 2:41

RECEIVED
BUREAU OF
LAND MANAGEMENT

ENTERED INTO COMPUTER

10/13/05 AB

SCHEDULE A

3 A

10 UNPATENTED LODE CLAIMS
YAVAPAI COUNTY, ARIZONA

Sec. 8-9, T. 12 N., R. 1 E.
BigBug Mining Dist.

CLAIM NAME	BLM #	YAVAPAI CTY		LOCATION
	AMC	BOOK	PAGE	DATE
RAINBOW COPPER #1	44863	101	544	07/01/57
RAINBOW COPPER #2	44864	101	545	07/01/57
RAINBOW COPPER #3	44865	101	546	07/01/57
RAINBOW COPPER #4	44866	101	547	07/01/57
RAINBOW COPPER #5	44867	101	548	07/01/57
RAINBOW COPPER #6	44868	101	549	07/01/57
RAINBOW COPPER NO 7	44869	708	292	11/03/71
RAINBOW COPPER NO 8	44870	708	293	11/03/71
RAINBOW COPPER NO 9	44871	743	929	05/08/72
RAINBOW COPPER NO 10	44872	743	930	05/08/72

SCHEDULE A

10 UNPATENTED LODE CLAIMS
YAVAPAI COUNTY, ARIZONA

Sec. 8-9, T. 12 N., R. 1 E.
Bigbug Mining Dist.

CLAIM NAME	BLM #	YAVAPAI CTY		LOCATION
	AMC	BOOK	PAGE	DATE
MARY COPPER AMENDED	44959	132	490	02/14/29
MARY COOPER EXT NO 1	44960	136	359	09/08/31
MARY COOPER EXT NO 2	44961	136	360	09/08/31
MARY COOPER EXT NO 3	44962	136	361	09/08/31
MARY COOPER EXT NO 4	44963	136	362	09/08/31
MARY COOPER EXT NO 5	44964	136	363	09/08/31
MARY COPPER #7	44965	905	863	04/06/74
MARY COPPER #8	44966	905	864	04/06/74
MARY COPPER #9	44967	905	865	04/06/74
MARY COPPER #10	44968	905	866	04/06/74

RECEIVED
BUREAU OF
LAND MANAGEMENT
2005 SEP -1 P 2:41
ARIZONA
STATE OFFICE
PHOENIX, ARIZONA

**United States Department of the Interior
Bureau of Land Management**

BUSINESS & SUPPORT SVCS DIV
222 N CENTRAL AVE
PHOENIX, AZ 85004 -2203
Phone: (602) 417-9200

Receipt	
No:	1145923

Transaction #: 1185238
Date of Transaction: 09/06/2005
CUSTOMER: REX RICKS BOX 351 MAYER, AZ 86333

LINE #	QTY	DESCRIPTION	REMARKS	UNIT PRICE	TOTAL
1	1.00	LOCATABLE MINERALS / MINING CLAIMS-NOT NEW-UNADJUD, ONE AUTH NO. ONLY / MINING CLAIM MONEY RECEIVED (455) CASES: AMC44863/\$2500.00	MAINT 2006 - 20	- n/a -	2500.00
TOTAL:					\$2,500.00

PAYMENT INFORMATION			
1	AMOUNT:	\$2,500.00	POSTMARKED: 08/31/2005
	TYPE:	CHECK	RECEIVED: 09/01/2005
	CHECK NO:	2626	
	NAME:	RICKS, REX BOX 351 MAYER AZ 86333	

REMARKS

This receipt was generated by the automated BLM Collections and Billing System and is a paper representation of a portion of the official electronic record contained therein.

MINING PROPERTIES
MINING EQUIPMENT

PHONE
520/632-7320

Rex Ricks
RICKS BROTHERS ENTERPRISES, INC.
P.O. BOX 351
MAYER, ARIZONA 86333

AMC 44863
AMC 44959

RECEIVED
BUREAU OF
LAND MANAGEMENT
2004 AUG 25 A 10:09
ARIZONA
STATE OFFICE
PHOENIX, ARIZONA

Bureau Of Land Management
Arizona State Office
222 North Central Ave.
Phoenix, AZ 85004-2203

Enclosed: Maintenance Fee Payment for claims owned by Rex Ricks.
It has been recorded in Yavapai County Records Office.

Rainbow Copper Claim Group	10 claims	
Mary Copper Claim Group	10 claims	20 claims
Attached Check No.	2467	\$2500.00

Please return to the above address.

verify 10/21/04 sc
ENTERED IN COMPUTER
RE 9/23/2004

SCHEDULE A

3-A
10 UNPATENTED LODE CLAIMS
YAVAPAI COUNTY, ARIZONA

Sec. 8-9, T. 12 N., R. 1 E.
BigBug Mining Dist.

Amc 44863
Amc 44959

CLAIM NAME	BLM #	YAVAPAI CTY		LOCATION
	AMC	BOOK	PAGE	DATE
RAINBOW COPPER #1	44863	101	544	07/01/57
RAINBOW COPPER #2	44864	101	545	07/01/57
RAINBOW COPPER #3	44865	101	546	07/01/57
RAINBOW COPPER #4	44866	101	547	07/01/57
RAINBOW COPPER #5	44867	101	548	07/01/57
RAINBOW COPPER #6	44868	101	549	07/01/57
RAINBOW COPPER NO 7	44869	708	292	11/03/71
RAINBOW COPPER NO 8	44870	708	293	11/03/71
RAINBOW COPPER NO 9	44871	743	929	05/08/72
RAINBOW COPPER NO 10	44872	743	930	05/08/72

SCHEDULE A

10 UNPATENTED LODE CLAIMS
YAVAPAI COUNTY, ARIZONA

Sec. 8-9, T. 12 N., R. 1 E.
Bigbug Mining Dist.

CLAIM NAME	BLM #	YAVAPAI CTY		LOCATION
	AMC	BOOK	PAGE	DATE
MARY COPPER AMENDED	44959	132	490	02/14/29
MARY COOPER EXT NO 1	44960	136	359	09/08/31
MARY COOPER EXT NO 2	44961	136	360	09/08/31
MARY COOPER EXT NO 3	44962	136	361	09/08/31
MARY COOPER EXT NO 4	44963	136	362	09/08/31
MARY COOPER EXT NO 5	44964	136	363	09/08/31
MARY COPPER #7	44965	905	863	04/06/74
MARY COPPER #8	44966	905	864	04/06/74
MARY COPPER #9	44967	905	865	04/06/74
MARY COPPER #10	44968	905	866	04/06/74

20

ARIZONA
STATE OFFICE
PHOENIX, ARIZONA

2004 AUG 25 A 10:09

RECEIVED
BUREAU OF
LAND MANAGEMENT

ENTERED IN COMPUTER

R2 9/23/2004

Return to:

Rex Ricks...
P.O. Box 351
Mayer, AZ 86333

(STATE OF ARIZONA, County of Yavapai) SS .

CERTIFICATION OF PAYMENT OF MAINTAINENCE FEE
IN LIEU OF AFFADAVIT OF ANNUAL ASSESSMENT WORK

Rex Ricks , being first duly sworn, deposes and says that:

1. He is the owner or lessee of the following Groups of Mining Claims situated in Yavapai County, and recorded in the Recorders Office of Said County, and with the State Office of the Bureau Of Land Management.

SEE ATTACHED CLAIM LISTS

2. The owners have paid a fee of \$1 2500 per claim for the assessment year beginning September 1, 2004 and ending August 31, 2005.

3. The name and address of the owner or lessee of the claims is; Rex Ricks, Box 351, Mayer, Az. 86333, Pho. 632 7320


4. These claims are claimed and held by the owners for the valuable minerals contained therein, and the owners intend to continue development of the claims.

DATED THIS 24th day of August, 2004 .

Rex Ricks

The foregoing instrument was acknowledged before methis

24 day of August, 2004 by Rex Ricks



Lisa M. Beckman
Notary Public

ENTERED IN COMPUTER
R2 9/23/2004

ARIZONA
STATE OFFICE
PHOENIX, ARIZONA

2004 AUG 25 A 10:09

RECEIVED
BUREAU OF
LAND MANAGEMENT

United States Department of the Interior

Bureau of Land Management

BUSINESS & SUPPORT SVCS DIV

222 N CENTRAL AVE

PHOENIX, AZ 85004 -2203

Phone: (602) 417-9200

Receipt

No:

940743

Transaction #: 975105	
Date of Transaction: 08/30/2004	
CUSTOMER:	REX RICKS BOX 351 MAYER, AZ 86333

LINE #	QTY	DESCRIPTION	REMARKS	UNIT PRICE	TOTAL
1	1.00	LOCATABLE MINERALS / MINING CLAIMS-NOT NEW-UNADJUD, ONE AUTH NO. ONLY / MINING CLAIM MONEY RECEIVED (455) CASES: AMC44863/\$2500.00	MAINT FEES 2005 (20 ITEMS)	- n/a -	2500.00
TOTAL:					\$2,500.00

PAYMENT INFORMATION			
1	AMOUNT:	\$2,500.00	POSTMARKED: 08/24/2004
	TYPE:	CHECK	RECEIVED: 08/25/2004
	CHECK NO:	2467	
	NAME:	RICKS, REX BOX 351 MAYER AZ 86333	

REMARKS

This receipt was generated by the automated BLM Collections and Billing System and is a paper representation of a portion of the official electronic record contained therein.

MINING PROPERTIES
MINING EQUIPMENT

AMC 44863
AMC 44959
PHONE
520/632-7320

Rex Ricks
RICKS BROTHERS ENTERPRISES, INC.
P.O. BOX 351
MAYER, ARIZONA 86333

Bureau Of Land Management
Arizona State Office
222 North Central Ave.
Phoenix, AZ 85004-2203

Enclosed: Maintenance Fee Payment for claims owned by Rex Ricks.
It has been recorded in Yavapai County Recorders Office.

Rainbow Copper Claim Group 10 claims
Mary Copper Claim Group 10 claims 20 claims

Attached Check No. *22708* \$2000.00

Please return to the above address.

RECEIVED
BUREAU OF
LAND MANAGEMENT
2003 AUG 26 A 10: 49
ARIZONA
STATE OFFICE
PHOENIX, ARIZONA

TBS
9/17/03
ENTERED INTO COMPUTER

129

Return to:

Rex Ricks
P.O. Box 351
Mayer, AZ 86333

FEE
\$5
\$8
\$5
\$1
140

3620960 BK 4065 PG 657
 Yavapai County, Arizona
 Patsy Jenney-Colon, Recorder
 08/22/2003 11:40A PAGE 1 OF 2
 REX RICKS
 RECORDING FEE 5.00
 SURCHARGE 8.00
 POSTAGE 1.00

(STATE OF ARIZONA, County of Yavapai) SS .

CERTIFICATION OF PAYMENT OF MAINTAINENCE FEE
IN LIEU OF AFFADAVIT OF ANNUAL ASSESSMENT WORK

Rex Ricks , being first duly sworn, deposes and says that:

1. He is the owner or lessee of the following Groups of Mining Claims situated in Yavapai County, and recorded in the Recorders Office of Said County, and with the State Office of the Bureau Of Land Management.

SEE ATTACHED CLAIM LISTS

2. The owners have paid a fee of \$100.00 per claim for the assessment year beginning September 1, 03 and ending August 31, 04.

3. The name and address of the owner or lessee of the claims is; Rex Ricks, Box 351, Mayer, Az. 86333, Pho. 632 7320

4. These claims are claimed and held by the owners for the valuable minerals contained therein, and the owners intend to continue development of the claims.

DATED THIS 22 day of August, 2003

Rex Ricks

The foregoing instrument was acknowledged before methis

22 day of August, 2003 by Teri Ballard, Notary Public

Teri L. Ballard
Notary Public



Notary Public State of Arizona
Yavapai County
Teri L. Ballard
Expires September 24, 2005

ARIZONA
STATE OFFICE
PHOENIX, ARIZONA

2003 AUG 26 A 10:49

RECEIVED
BUREAU OF
LAND MANAGEMENT

SCHEDULE A

3A
 10 UNPATENTED LODE CLAIMS
 YAVAPAI COUNTY, ARIZONA

Sec. 8-9, T. 12 N., R. 1 E.
 BigBug Mining Dist.

CLAIM NAME	BLM #	YAVAPAI CTY		LOCATION
	A MC	BOOK	PAGE	DATE
RAINBOW COPPER #1	44863	101	544	07/01/57
RAINBOW COPPER #2	44864	101	545	07/01/57
RAINBOW COPPER #3	44865	101	546	07/01/57
RAINBOW COPPER #4	44866	101	547	07/01/57
RAINBOW COPPER #5	44867	101	548	07/01/57
RAINBOW COPPER #6	44868	101	549	07/01/57
RAINBOW COPPER NO 7	44869	708	292	11/03/71
RAINBOW COPPER NO 8	44870	708	293	11/03/71
RAINBOW COPPER NO 9	44871	743	929	05/08/72
RAINBOW COPPER NO 10	44872	743	930	05/08/72

10-C

SCHEDULE A

10 UNPATENTED LODE CLAIMS
 YAVAPAI COUNTY, ARIZONA

Sec. 8-9, T. 12 N., R. 1 E.
 Bigbug Mining Dist.

CLAIM NAME	BLM #	YAVAPAI CTY		LOCATION
	A MC	BOOK	PAGE	DATE
MARY COPPER AMENDED	44959	132	490	02/14/29
MARY COOPER EXT NO 1	44960	136	359	09/08/31
MARY COOPER EXT NO 2	44961	136	360	09/08/31
MARY COOPER EXT NO 3	44962	136	361	09/08/31
MARY COOPER EXT NO 4	44963	136	362	09/08/31
MARY COOPER EXT NO 5	44964	136	363	09/08/31
MARY COPPER #7	44965	905	863	04/06/74
MARY COPPER #8	44966	905	864	04/06/74
MARY COPPER #9	44967	905	865	04/06/74
MARY COPPER #10	44968	905	866	04/06/74

10-C

ARIZONA
 STATE OFFICE
 PHOENIX, ARIZONA

2003 AUG 26 A 10:49

RECEIVED
 BUREAU OF
 LAND MANAGEMENT

**United States Department of the Interior
Bureau of Land Management**

BUSINESS & SUPPORT SVCS DIV
222 N CENTRAL AVE
PHOENIX, AZ 85004 -2203
Phone: (602) 417-9200

Receipt	
No:	739013

Transaction #: 768547
Date of Transaction: 08/26/2003
CUSTOMER: REX E RICKS BOX 351 MAYER, AZ 86333

LINE #	QTY	DESCRIPTION	REMARKS	UNIT PRICE	TOTAL
1	1.00	LOCATABLE MINERALS / MINING CLAIMS-NOT NEW-UNADJUD, ONE AUTH NO. ONLY / MINING CLAIM MONEY RECEIVED (455) CASES: AMC44863/\$2000.00	MAINT 2004 (20)	- n/a -	2000.00
TOTAL:					\$2,000.00

PAYMENT INFORMATION					
1	AMOUNT:	\$2,000.00	POSTMARKED:	08/23/2003	
	TYPE:	CHECK	RECEIVED:	08/26/2003	
	CHECK NO:	2278			
	NAME:	RICKS, REX BOX 351 MAYER AZ 86333			

REMARKS

This receipt was generated by the automated BLM Collections and Billing System and is a paper representation of a portion of the official electronic record contained therein.

MINING PROPERTIES
MINING EQUIPMENT

PHONE
520/632-7320

Rex Ricks
RICKS BROTHERS ENTERPRISES, INC.
P.O. BOX 351
MAYER, ARIZONA 86333

August 19, 2002

Bureau Of Land Management
Arizona State Office
222 North Centrel Ave.
Phoenix, AZ 85004-2203

Enclosed: Maintainence Fee Payment for claims owned by Rex Ricks.
It has been recorded in Yavapai County Recorders Office.

Rainbow Copper Claim Group	10 claims	
Mary Copper Claim Group	10 claims	20 claims
Attached Check No. 487 2194		\$2000.00

Please return to the above address.

Rex Ricks

20 x \$100. = \$2000.00
TES.

RECEIVED
STATE OF ARIZONA
LAND DEPARTMENT
2002 AUG 21 A 10:10

ENTERED INTO COMPUTER

9/24/02 AB

Return to:
Rex Ricks
Box 351
Mayer, AZ 86333

(STATE OF ARIZONA, County of Yavapai) SS

CERTIFICATION OF PAYMENT OF MAINTAINENCE FEE
IN LIEU OF ANNUAL ASSESSMENT WORK

Rex Ricks , being first duly sworn, deposes and says that:

1. He is the owner or lessee of the following Groups of Mining Claims situated in Yavapai County, and recorded in the Recorders Office of Said County, and with tje State Bureau Of Land Management.

SEE ATTACHED CLAIM LISTS

2. The owners have paid a fee of \$100.00 per claim for tje assessment year beginning September 1, 2002 and ending August 31, 2003 .

3. The name and address of the owner or lessee of the claims is;
Rex Ricks, 17216 Trails End, Mayer, Az. 86333. Pho. 632 7320.
Mailing address: Box 351, Mayer, AZ. 86333

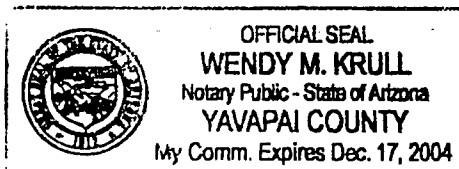
4. These claims are claimed and held by the owners for the valuable minerals contained therein, and the owners intend to continue development of the claims.

DATED THIS 19th day of August, 2002.

Rex Ricks

The foregoing instrument was acknowledged before me this

19 day of August, 2002 by Rex Ricks.



Wendy M. Krull
Notary Public

ARIZONA
STATE OFFICE
PHOENIX, ARIZONA

2002 AUG 21 A 10:10

RECORDED
BUREAU OF
LAND MANAGEMENT

SCHEDULE A

3A
 10 UNPATENTED LODE CLAIMS
 YAVAPAI COUNTY, ARIZONA

Sec. 8-9, T. 12 N., R. 1 E.
 BigBug Mining Dist.

CLAIM NAME	BLM # A MC	YAVAPAI CTY		LOCATION
		BOOK	PAGE	DATE
RAINBOW COPPER #1	44863	101	544	07/01/57
RAINBOW COPPER #2	44864	101	545	07/01/57
RAINBOW COPPER #3	44865	101	546	07/01/57
RAINBOW COPPER #4	44866	101	547	07/01/57
RAINBOW COPPER #5	44867	101	548	07/01/57
RAINBOW COPPER #6	44868	101	549	07/01/57
RAINBOW COPPER NO.7	44869	708	292	11/03/71
RAINBOW COPPER NO 8	44870	708	293	11/03/71
RAINBOW COPPER NO 9	44871	743	929	05/08/72
RAINBOW COPPER NO 10	44872	743	930	05/08/72

SCHEDULE A

10 UNPATENTED LODE CLAIMS
 YAVAPAI COUNTY, ARIZONA

Sec. 8-9, T. 12 N., R. 1 E.
 Bigbug Mining Dist.

CLAIM NAME	BLM # A MC	YAVAPAI CTY		LOCATION
		BOOK	PAGE	DATE
MARY COPPER AMENDED	44959	132	490	02/14/29
MARY COOPER EXT NO 1	44960	136	359	09/08/31
MARY COOPER EXT NO 2	44961	136	360	09/08/31
MARY COOPER EXT NO 3	44962	136	361	09/08/31
MARY COOPER EXT NO 4	44963	136	362	09/08/31
MARY COOPER EXT NO 5	44964	136	363	09/08/31
MARY COPPER #7	44965	905	863	04/06/74
MARY COPPER #8	44966	905	864	04/06/74
MARY COPPER #9	44967	905	865	04/06/74
MARY COPPER #10	44968	905	866	04/06/74

ARIZONA
 STATE OFFICE
 PHOENIX, ARIZONA

2002 AUG 21 A 10: 10

BUREAU OF
 LAND MANAGEMENT

ENTERED INTO COMPUTER

9/24/02 AB

United States Department of the Interior
Bureau of Land Management
 BUSINESS & SUPPORT SVCS DIV
 222 N CENTRAL AVE
 PHOENIX, AZ 85004 -2203
 Phone: (602) 417-9200

Receipt	
No:	544974

Transaction #: 569605	
Date of Transaction: 08/21/2002	
CUSTOMER:	REX RICKS BOX 351 MAYER, AZ 86333

LINE #	QTY	DESCRIPTION	REMARKS	UNIT PRICE	TOTAL
1	1.00	LOCATABLE MINERALS / MINING CLAIMS-NOT NEW-UNADJUD, ONE AUTH NO. ONLY / MINING CLAIM MONEY RECEIVED (455) CASES: AMC44863/\$2000.00	MAINT 2003 (20)	- n/a -	2000.00
TOTAL:					\$2,000.00

PAYMENT INFORMATION			
1	AMOUNT:	\$2,000.00	POSTMARKED: 08/20/2002
	TYPE:	CHECK	RECEIVED: 08/21/2002
	CHECK NO:	2124	
	NAME:	RICKS, REX BOX 351 MAYER AZ 86333	

REMARKS

This receipt was generated by the automated BLM Collections and Billing System and is a paper representation of a portion of the official electronic record contained therein.

MINING PROPERTIES
MINING EQUIPMENT

PHONE
520/632-7320

Rex Ricks
RICKS BROTHERS ENTERPRISES, INC.
P.O. BOX 351
MAYER, ARIZONA 86333

August 24, 2001

Bureau Of Land Management
Arizona State Office
222 North Central Ave.
Phoenix, AZ 85004-2203

Enclosed: Maintenance Fee Payment for claims owned by Rex Ricks.
It has been recorded in Yavapai County Records Office.

Rainbow Copper Claim Group	10 claims	
Mary Copper Claim Group	10 claims	20 claims

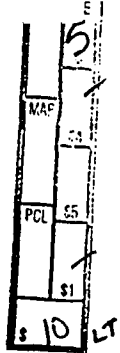
Attached Check No. 484 \$2000.00

Please return to the above address.

2001 AUG 29 A 9:30
LAND MANAGEMENT

1012501TK
ENTERED INTO COMPUTER

Return to:
Rex Ricks
P.O. Box 351
Mayer, AZ. 86333



7779121 BK 3857 PG 68
Yavapai County
Talsy Jenney-Colon, Recorder
08/22/2001 11:24A PAGE 1 OF 2
REX RICKS
RECORDING FEE 5.00
SURCHARGE 4.00
POSTAGE 1.00

(STATE OF ARIZONA, County of Yavapai) SS .

CERTIFICATION OF PAYMENT OF MAINTAINENCE FEE
IN LIEU OF AFFADAVIT OF ANNUAL ASSESSMENT WORK

Rex Ricks , being first duly sworn, deposes and says that:

1. He is the owner or lessee of the following Groups of Mining Claims situated in Yavapai County, and recorded in the Recorders Office of Said County, and with the State Office of the Bureau Of Land Management.

SEE ATTACHED CLAIM LISTS

2. The owners have paid a fee of \$100.00 per claim for the assessment year beginning September 1, 2001 and ending August 31, 2002.

3. The name and address of the owner or lessee of the claims is; Rex Ricks, Box 351, Mayer, Az. 86333, Pho. 632 7320

4. These claims are claimed and held by the owners for the valuable minerals contained therein, and the owners intend to continue development of the claims.

DATED THIS 21 day of August, 2002 .

Rex Ricks

The foregoing instrument was acknowledged before methis

21st day of August, 2001 by Rex Ricks



Notary Public State of Arizona
Yavapai County
Marsha L. Waldeck
Expires May 21 2004

Marsha L. Waldeck
Notary Public

STATE OF ARIZONA
RECORDERS OFFICE
YAVAPAI COUNTY

2001 AUG 28 A 9

RECORDED
INDEXED
L.M. JENNEY-COLON
RECORDER

SCHEDULE A

3 A
 10 UNPATENTED LODE CLAIMS
 YAVAPAI COUNTY, ARIZONA

Sec. 8-9, T. 12 N., R. 1 E.
 BigBug Mining Dist.

CLAIM NAME	BLM #	YAVAPAI CTY		LOCATION DATE
	AMC	BOOK	PAGE	
RAINBOW COPPER #1	44863	101	544	07/01/57
RAINBOW COPPER #2	44864	101	545	07/01/57
RAINBOW COPPER #3	44865	101	546	07/01/57
RAINBOW COPPER #4	44866	101	547	07/01/57
RAINBOW COPPER #5	44867	101	548	07/01/57
RAINBOW COPPER #6	44868	101	549	07/01/57
RAINBOW COPPER NO 7	44869	708	292	11/03/71
RAINBOW COPPER NO 8	44870	708	293	11/03/71
RAINBOW COPPER NO 9	44871	743	929	05/08/72
RAINBOW COPPER NO 10	44872	743	930	05/08/72

10

SCHEDULE A

10 UNPATENTED LODE CLAIMS
 YAVAPAI COUNTY, ARIZONA

Sec. 8-9, T. 12 N., R. 1 E.
 Bigbug Mining Dist.

CLAIM NAME	BLM #	YAVAPAI CTY		LOCATION DATE
	AMC	BOOK	PAGE	
MARY COPPER AMENDED	44959	132	490	02/14/29
MARY COOPER EXT NO 1	44960	136	359	09/08/31
MARY COOPER EXT NO 2	44961	136	360	09/08/31
MARY COOPER EXT NO 3	44962	136	361	09/08/31
MARY COOPER EXT NO 4	44963	136	362	09/08/31
MARY COOPER EXT NO 5	44964	136	363	09/08/31
MARY COPPER #7	44965	905	863	04/06/74
MARY COPPER #8	44966	905	864	04/06/74
MARY COPPER #9	44967	905	865	04/06/74
MARY COPPER #10	44968	905	866	04/06/74

10

2001 AUG 28 A 9:30

LAND DEPARTMENT

United States Department of the Interior
Bureau of Land Management
 BUSINESS & SUPPORT SVCS DIV
 222 N CENTRAL AVE
 PHOENIX, AZ 85004 -2203
 Phone: (602) 417-9200

Receipt	
No:	367123

Transaction #: 385810
 Date of Transaction: 08/28/2001

CUSTOMER: REX RICKS
 BOX 351
 MAYER, AZ 86333

LINE #	QTY	COMMODITY / SUBJECT / ACTION / PRODUCT	REMARKS	UNIT PRICE	TOTAL
1	1.00	LOCATABLE MINERALS / MINING CLAIMS-NOT NEW-UNADJUD, ONE AUTH NO. ONLY / MINING CLAIM MONEY RECEIVED (455)	MAINT 2002 (20)	- n/a -	\$2,000.00
TOTAL:					\$2,000.00

PAYMENT INFORMATION			
1	AMOUNT:	\$2,000.00	POSTMARKED: 08/27/2001
	TYPE:	CHECK	RECEIVED: 08/28/2001
	CHECK NO:	484	
	NAME:	RICKS, REX T BOX 351 MAYER AZ 86333	

REMARKS

PHONE: SEE DOC

CASE SERIAL NUMBER INFORMATION		
TRNS #	LINE #	CASES
385810	1	AMC44863/\$2000.00

This receipt was generated by the automated BLM Collections and Billings System and is a paper representation of a portion of the official electronic record contained therein.

MINING PROPERTIES
MINING EQUIPMENT

PHONE
520/632-7320

Rex Ricks
RICKS BROTHERS ENTERPRISES, INC.
P.O. BOX 351
MAYER, ARIZONA 86333

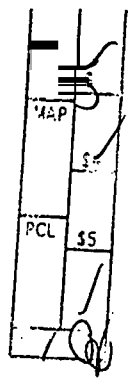
Bureau Of Land Management
Arizona State Office
222 North Central Ave.
Phoenix, Az. 85004-2203

Enclosed are Maintenance Fee Payment forms for claims owned or leased by Rex Ricks. They have been recorded in the Yavapai County Recorders Office.

Rainbow Copper Claim Group-	10 claims	
Mary Copper Claim Group	10 claims	20 claims
Payoff Claim Group	12 claims	
Hillside Claim	1 claim	
Rover 1-10 Claim Group	10 claims	23 claims
Hard Rock No. 1-6 Claims	6 claims	<u>6 claims</u>
		49 CLAIMS
Attached check NO. 382		\$4900.00

RECORDED
INDEXED
AUG 31 11 55 AM '00
COUNTY CLERK
YAVAPAI COUNTY

Return to:
Rex Ricks
P.O. Box 351
Mayer, AZ 86333



3284071 BK 3776 PG 241
Yavapai County
Patsy Jenney-Colon, Recorder
08/25/2000 10:57A PAGE 1 OF 2
REX RICKS
RECORDING FEE 5.00
SURCHARGE 4.00
POSTAGE 1.00

(STATE OF ARIZONA, County of Yavapai) SS .

CERTIFICATION OF PAYMENT OF MAINTAINENCE FEE
IN LIEU OF AFFADAVIT OF ANNUAL ASSESSMENT WORK

Rex Ricks , being first duly sworn, deposes and says that:

1. He is the owner or lessee of the following Groups of MiningClaims situated in Yavapai County, and recorded in the Recorders Office of Said County, and with the State Office of the Bureau Of Land Management.

SEE ATTACHED CLAIM LISTS

2. The owners have paid a fee of \$100.00 per claim for the assessment year beginning September 1, 2000 and ending August 31, 2001.

3. The name and address of the owner or lessee of the claims is; Rex Ricks, Box 351, Mayer, Az. 86333, Pho. 632 7320

4. These claims are claimed and held by the owners for the valuable minerals contained therein, and the owners intend to continue development of the claims.

DATED THIS 24th day of August, 2000 .

Rex Ricks

The foregoing instrument was acknowledged before methis 24th day of August, 2000 by _____

Marsha L Waldeck

Notary Public

00. HV 99 11 18 50V

JUN 11 2000
RECORDERS OFFICE
YAVAPAI COUNTY

Notary Public State of Arizona
Yavapai County
Marsha L Waldeck
Expires May 21 2004

ATTACHMENT A

1 A

These claims are located in:

Sec. 5-6, T. 12 N., R. 2 E.
Agua Fria Mining District

Name Of Claim	BLM Serial Number AMC No.	Yavapai County	
		Book	Page
Hard Rock No. 1	350765	3612	137
Hard Rock No. 2	350766	3612	766
Hard Rock No. 3	351057	3623	782
Hard Rock No. 4	351058	3623	783
Hard Rock No. 5	351059	3523	784
Hard Rock No. 6	351060	3623	785

26 SEP 2000

ENTERED IN COMPUTER

Jo 94-00

RECEIVED
BUREAU OF
LAND MANAGEMENT
AGUA FRIA MINING DISTRICT
SEP 11 11 55 AM '00

Return to:
Rex Ricks
P.O. Box 351
Mayer, AZ 86333

CK	FEE
	5
PCL	SS
100	

3284070 BK 3776 PG 240
 Yavapai County
 Patsy Jenney-Colon, Recorder
 08/25/2000 10:57A PAGE 1 OF 2
 REX RICKS
 RECORDING FEE 5.00
 SURCHARGE 4.00
 POSTAGE 1.00

(STATE OF ARIZONA, County of Yavapai) SS .

CERTIFICATION OF PAYMENT OF MAINTAINENCE FEE
IN LIEU OF AFFADAVIT OF ANNUAL ASSESSMENT WORK

Rex Ricks , being first duly sworn, deposes and says that:

1. He is the owner or lessee of the following Groups of Mining Claims situated in Yavapai County, and recorded in the Recorders Office of Said County, and with the State Office of the Bureau Of Land Management.

SEE ATTACHED CLAIM LISTS

2. The owners have paid a fee of \$100.00 per claim for the assessment year beginning September 1, 2000 and ending August 31, 2001.

3. The name and address of the owner or lessee of the claims is; Rex Ricks, Box 351, Mayer, Az. 86333, Pho. 632 7320

4. These claims are claimed and held by the owners for the valuable minerals contained therein, and the owners intend to continue development of the claims.

DATED THIS 24th day of August, 2000 .

Rex Ricks

The foregoing instrument was acknowledged before methis

24th day of August, 2000 by _____

Marsha L. Waldeck
Notary Public



Notary Public State of Arizona
Yavapai County
Marsha L Waldeck
Expires May 21 2004

00. 11 22 11 13 9011

RECORDED
INDEXED
2000 AUG 24 10:57 AM

SCHEDULE A

3A
10 UNPATENTED LODE CLAIMS
YAVAPAI COUNTY, ARIZONA

Sec. 8-9, T. 12 N., R. 1 E.
BigBug Mining Dist.

CLAIM NAME	BLM #	YAVAPAI CTY		LOCATION DATE
	A MC	BOOK	PAGE	
RAINBOW COPPER #1	44863	101	544	07/01/57
RAINBOW COPPER #2	44864	101	545	07/01/57
RAINBOW COPPER #3	44865	101	546	07/01/57
RAINBOW COPPER #4	44866	101	547	07/01/57
RAINBOW COPPER #5	44867	101	548	07/01/57
RAINBOW COPPER #6	44868	101	549	07/01/57
RAINBOW COPPER NO 7	44869	708	292	11/03/71
RAINBOW COPPER NO 8	44870	708	293	11/03/71
RAINBOW COPPER NO 9	44871	743	929	05/08/72
RAINBOW COPPER NO 10	44872	743	930	05/08/72

SCHEDULE A

10 UNPATENTED LODE CLAIMS
YAVAPAI COUNTY, ARIZONA

Sec. 8-9, T. 12 N., R. 1 E.
Bigbug Mining Dist.

CLAIM NAME	BLM #	YAVAPAI CTY		LOCATION DATE
	A MC	BOOK	PAGE	
MARY COPPER AMENDED	44959	132	490	02/14/29
MARY COOPER EXT NO 1	44960	136	359	09/08/31
MARY COOPER EXT NO 2	44961	136	360	09/08/31
MARY COOPER EXT NO 3	44962	136	361	09/08/31
MARY COOPER EXT NO 4	44963	136	362	09/08/31
MARY COOPER EXT NO 5	44964	136	363	09/08/31
MARY COPPER #7	44965	905	863	04/06/74
MARY COPPER #8	44966	905	864	04/06/74
MARY COPPER #9	44967	905	865	04/06/74
MARY COPPER #10	44968	905	866	04/06/74

26 SEP 2000

ENTERED IN COMPUTER

Ja 9-6-00

00. NY 99 11 1E 80V

RECEIVED
BUREAU OF
LANDS

Return to:
Rex Ricks
P.O. Box 351
Mayer, AZ 86333

BK	FEE
MAP	SS
PCL	SS
100	

3284069 BK 3776 PG 239
 Yavapai County
 Patsy Jenney-Colon, Recorder
 08/25/2000 10:57A PAGE 1 OF 2
 REX RICKS
 RECORDING FEE 5.00
 SURCHARGE 4.00
 POSTAGE 1.00

(STATE OF ARIZONA, County of Yavapai) SS .

CERTIFICATION OF PAYMENT OF MAINTAINENCE FEE
IN LIEU OF AFFADAVIT OF ANNUAL ASSESSMENT WORK

Rex Ricks , being first duly sworn, deposes and says that:

1. He is the owner or lessee of the following Groups of Mining Claims situated in Yavapai County, and recorded in the Recorders Office of Said County, and with the State Office of the Bureau Of Land Management.

SEE ATTACHED CLAIM LISTS

2. The owners have paid a fee of \$100.00 per claim for the assessment year beginning September 1, 2000 and ending August 31, 2001.

3. The name and address of the owner or lessee of the claims is; Rex Ricks, Box 351, Mayer, Az. 86333, Pho. 632 7320

4. These claims are claimed and held by the owners for the valuable minerals contained therein, and the owners intend to continue development of the claims.

DATED THIS 24th day of August, 2000 .

Rex Ricks

The foregoing instrument was acknowledged before methis

24th day of August , 2000 by _____

Marsha L. Waldeck
Notary Public



Notary Public State of Arizona
Yavapai County
Marsha L. Waldeck
Expires May 21 2004

00. 11 55 11 18 00V

11 55 11 18 00V

ATTACHMENT A

JH

Name of Claim	BLM Serial Number AMC No.	Yavapai County Book	Page
Azure Blue	28667*	182	457
Copper Ridge	28671*	182	458
Lucky Three	28672*	183	117
Treasure	28668*	183	118
Bonanza	28669*	203	243
Copper Moon	28674*	204	407
Jump Off	28666*	204	408
Payoff	28675*	204	409
Red Copper	28673*	204	410
Surprise	28670*	204	411
D. & D.	28676*	208	142
Winner	28677*	209	16
Hillside	68587	517	590
Rover Nos. 1-10	68588-68597	449	359-368

These claims are located in:
Sec. 6-7-18, T. 12 N., R. 2 E.
Agua Fria Mining District

26 SEP 2000
[Signature]
ENTERED IN COMPUTER
2096-00

Aug 31 11 58 AM '00

RECEIVED
SUNBELT
COMMUNICATIONS

**United States Department of the Interior
Bureau of Land Management**
BUSINESS & SUPPORT SVCS DIV
222 N CENTRAL AVE
PHOENIX, AZ 85004 -2203
Phone: (602) 417-9200

Receipt	
No:	181402

Transaction #: 194701
Date of Transaction: 08/31/2000

CUSTOMER: REX RICKS
BOX 351
MAYER, AZ 86333

LINE #	QTY	COMMODITY / SUBJECT / ACTION / PRODUCT	REMARKS	UNIT PRICE	TOTAL
1	1	LOCATABLE MINERALS / MINING CLAIMS-ACCOUNTS/UNADJUDICATED / MINING CLAIM MONEY RECEIVED (455)	MAINT 2001 (49)	- n/a -	\$4,900.00
TOTAL:					\$4,900.00

PAYMENT INFORMATION			
1	AMOUNT:	\$4,900.00	POSTMARKED: N/A
	TYPE:	CHECK	RECEIVED: 08/31/2000
	CHECK NO:	382	
	NAME:	RICKS, REX T BOX 351 MAYER AZ 86333	

REMARKS

CASE SERIAL NUMBER INFORMATION		
TRNS #	LINE #	CASES
194701	1	AMC350765

This receipt was generated by the automated BLM Collections and Billings System and is a paper representation of a portion of the official electronic record contained therein.

MINING PROPERTIES
MINING EQUIPMENT

PHONE
520/632-7320

Rex Ricks
RICKS BROTHERS ENTERPRISES, INC.
P.O. BOX 351
MAYER, ARIZONA 86333

44863
44959
28666
68587
350765
351057

Bureau Of Land Management
Arizona State Office
222 North Central Ave.
Phoenix, Az. 85004-2203

Enclosed are Maintenance Fee Payment forms for claims owned or leased by Rex Ricks. They have been recorded in the Yavapai County Recorders Office.

Rainbow Copper Claim Group- 10 claims
Mary Copper Claim Group 10 claims 20 claims

Payoff Claim Group 12 claims
Hillside Claim 1 claim
Rover 1-10 Claim Group 10 claims 23 claims

Hard Rock No. 1-6 Claims 6 claims
6 claims
49 CLAIMS

Attached Check No. 323--

\$4900.00

Please file 2nd returns
to Rex Ricks at the above address

RECEIVED
DIRECTOR OF
LAND MANAGEMENT
Aug 23 9 55 AM '99
ARIZONA
STATE OFFICE
PHOENIX, ARIZONA

Rex Ricks
3 P.O. Box 351
Mayer, AZ 86333
(STATE OF ARIZONA, County of Yavapai) SS .

CERTIFICATION OF PAYMENT OF MAINTAINENCE FEE
IN LIEU OF AFFDAVIT OF ANNUAL ASSESSMENT WORK

Rex Ricks , being first duly sworn, deposes and saya that:

1. He is the owner or lessee of the following Groups of miningclaims situated in YavapaiCounty, and recorded in the recorders Office of Said County, and with the State office of the Bureau of Land Management.

SEE ATTACHED CLAIM LISTS

2. The owners have paid a fee of \$100.00 per claim for the assessment year beginning September 1, 1999 and ending August 31, 2000.

3. The names and addresses of the owners or lessees of the claims is:
Rex Ricks, Box 351, Mayer, Az. 86333, Ph. 632 7320
Darla Terrell Nicholas, 3276 Meadowlark Dr., Prescott Valley, Az. 86314
Pho. 772 8833

4. These claims are claimed and held by the owners for the valuable minerals contained therein, and the owners intend to continue development of the claims.


DATED THIS 19th day of August, 1999

Rex Ricks

The foregoing instrument wasacknowledged before me this
19th day of August, 1999 BY Rex Ricks

Gladys Wilson
_____ Notary Public

MY commission expires:



RECEIVED
BUREAU OF
LAND MANAGEMENT
Aug 23 9 55 AM '99
STATE OF ARIZONA
PHOENIX

SCHEDULE A

3 A
 10 UNPATENTED LODE CLAIMS
 YAVAPAI COUNTY, ARIZONA

Sec. 8-9, T. 12 N., R. 1 E.
 BigBug Mining Dist.

CLAIM NAME	BLM #	YAVAPAI CTY		LOCATION
	A MC	BOOK	PAGE	DATE
RAINBOW COPPER #1	44863	101	544	07/01/57
RAINBOW COPPER #2	44864	101	545	07/01/57
RAINBOW COPPER #3	44865	101	546	07/01/57
RAINBOW COPPER #4	44866	101	547	07/01/57
RAINBOW COPPER #5	44867	101	548	07/01/57
RAINBOW COPPER #6	44868	101	549	07/01/57
RAINBOW COPPER NO 7	44869	708	292	11/03/71
RAINBOW COPPER NO 8	44870	708	293	11/03/71
RAINBOW COPPER NO 9	44871	743	929	05/08/72
RAINBOW COPPER NO 10	44872	743	930	05/08/72

SCHEDULE A

10 UNPATENTED LODE CLAIMS
 YAVAPAI COUNTY, ARIZONA

Sec. 8-9, T. 12 N., R. 1 E.
 Bigbug Mining Dist.

CLAIM NAME	BLM #	YAVAPAI CTY		LOCATION
	A MC	BOOK	PAGE	DATE
MARY COPPER AMENDED	44959	132	490	02/14/29
MARY COOPER EXT NO 1	44960	136	359	09/08/31
MARY COOPER EXT NO 2	44961	136	360	09/08/31
MARY COOPER EXT NO 3	44962	136	361	09/08/31
MARY COOPER EXT NO 4	44963	136	362	09/08/31
MARY COOPER EXT NO 5	44964	136	363	09/08/31
MARY COPPER #7	44965	905	863	04/06/74
MARY COPPER #8	44966	905	864	04/06/74
MARY COPPER #9	44967	905	865	04/06/74
MARY COPPER #10	44968	905	866	04/06/74

LAND MANAGEMENT
 BUREAU OF LAND MANAGEMENT
 ARIZONA
 PHOENIX, ARIZONA

AUG 23 9 56 AM '99

RECEIVED
 BUREAU OF
 LAND MANAGEMENT

ENTERED INTO COMPUTER
 9/1/99
[Signature]

Rex Ricks
P.O. Box 351
Mayer, AZ 86333

2
(STATE OF ARIZONA, County of Yavapai) SS .

CERTIFICATION OF PAYMENT OF MAINTAINENCE FEE
IN LIEU OF AFFADAVIT OF ANNUAL ASSESSMENT WORK

Rex Ricks , being first duly sworn, deposes and saya that:

1. He is the owner or lessee of the following Groups of miningclaims situated in YavapaiCounty, and recorded in the recorders Office of Said County, and with the State office of the Bureau of Land Management.

SEE ATTACHED CLAIM LISTS

2. The owners have paid a fee of \$100.00 per claim for the assessment year beginning September 1, 1999 and ending August 31, 2000.

3. The names and addresses of the owners or lessees of the claims is: Rex Ricks, Box 351, Mayer, Az. 86333, Ph. 632 7320

4. These claims are claimed and held by the owners for the valuable minerals contained therein, and the owners intend to continue development of the claims.


DATED THIS 19th day of August, 1999

Rex Ricks

The foregoing instrument wasacknowledged before me this 19th day of August, 1999 BY Rex Ricks

Gladys Wilson
Notary Public

MY commission expires:



RECEIVED
BUREAU OF
LAND MANAGEMENT
Aug 23 9 55 AM '99
STATE OF ARIZONA
PHOENIX, ARIZONA

ATTACHMENT A

LA

Name of Claim	BLM Serial Number AMC No.	Yavapai County	
		Book	Page
Azure Blue	28667-	182	457
Copper Ridge	28671-	182	458
Lucky Three	28672-	183	117
Treasure	28668-	183	118
Bonanza	28669-	203	243
Copper Moon	28674-	204	407
Jump Off	28666-	204	408
Payoff	28675-	204	409
Red Copper	28673-	204	410
Surprise	28670-	204	411
D. & D.	28676-	208	142
Winner	28677-	209	16
Hillside	68587	517	590
Rover Nos. 1-10	68588-68597	449	359-368

These claims are located in:
 Sec. 6-7-18, T. 12 N., R. 2 E.
 Agua Fria Mining District

23

RECEIVED
 COUNTY OF
 YAVAPAI
 AUG 23 9 56 AM '99

ENTERED INTO COMPUTER

9/1/99
sc

Rex Ricks

1 P.O. Box 351

Mayer, AZ. 86333

(STATE OF ARIZONA, County of Yavapai) SS .

CERTIFICATION OF PAYMENT OF MAINTAINENCE FEE
IN LIEU OF AFFDAVIT OF ANNUAL ASSESSMENT WORK

Rex Ricks , being first duly sworn, deposes and saya that:

1. He is the owner or lessee of the following Groups of miningclaims situated in YavapaiCounty, and recorded in the recorders Office of Said County, and with the State office of the Bureau of Land Management.

SEE ATTACHED CLAIM LISTS

2. The owners have paid a fee of \$100.00 per claim for the assessment year beginning September 1, 1999 and ending August 31, 2000.

3. The names and addresses of the owners or lessees of the claims is: Rex Ricks, Box 351, Mayer, Az. 86333, Ph. 632 7320

4. These claims are claimed and held by the owners for the valuable minerals contained therein, and the owners intend to continue development of the claims.


DATED THIS 19th day of August, 1999

Rex Ricks

The foregoing instrument wasacknowledged before me this 19th day of August ,1999 BY Rex Ricks.

Gladys Wilson
_____ Notary Public

MY commission expires:



RECEIVED
BUREAU OF
LAND
MANAGEMENT
Aug 23 9 55 AM '99
OFFICE OF THE
RECORDER OF DEEDS
YAVAPAI COUNTY

ATTACHMENT A

1 #

These claims are located in:

Sec. 5-6, T. 12 N., R. 2 E.
Agua Fria Mining District

Name Of Claim	BLM Serial Number AMC No.	Yavapai County Book	Page
Hard Rock No. 1	350765	3612	137
Hard Rock No. 2	350766	3612	766
Hard Rock No. 3	351057	3623	782
Hard Rock No. 4	351058	3623	783
Hard Rock No. 5	351059	3523	784
Hard Rock No. 6	351060	3623	785

STATE OF ARIZONA
PHOENIX, ARIZONA

Aug 23 9 55 AM '99

RECEIVED
BUREAU OF
LAND MANAGEMENT

6-ced

ENTERED INTO COMPUTER
9/1/99
JC

UNITED STATES
DEPARTMENT OF THE INTERIOR
BUREAU OF LAND MANAGEMENT

RECEIPT AND ACCOUNTING ADVICE

NO. 2296789

CD/RE

08/21/89

Subject: ELECTION MAINTENANCE FEE 2000

3 12 13

4,500.00

Applicant:

REP RICKS
PO BOX 751
MAYES AZ 86333

OK 283

Remitter:

Assignor:

LEASE MANAGEMENT DATA										
<input type="checkbox"/> NEW <input type="checkbox"/> UPDATE <input type="checkbox"/> PAYMENT										
ORIGINAL SERIAL NO.	ASG.	TYPE	ST.	CTY.	FUND SYMBOL			ACRES/UNITS	RATE	
8807 550765 ET AL	143									
AMOUNT	ANV. DATE	EXP. DATE	BILL CYC.	S/C	DISTRICT	NEXT BILL	MISC. DATA	U of M	ACTUAL UNITS	
ASSIGNMENT SERIAL NO.	ASG.	TYPE	ST.	CTY.	FUND SYMBOL			ACRES/UNITS	RATE	
AMOUNT	ANV. DATE	EXP. DATE	BILL CYC.	S/C	DISTRICT	NEXT BILL	MISC. DATA	U of M	ACTUAL UNITS	

APPLY REMITTANCE

ACTION	FUND SYMBOL	CTY.	AMOUNT
FILING FEE			
RENTAL			
UNEARNED			
REFUND			
TOTAL			
AMOUNT DUE			

Remarks:

BY:

DATE:

<input type="checkbox"/> Lease in Escrow?	
<input type="checkbox"/> KGS?	Of Interest?
<input type="checkbox"/> Auto Escalates?	Operating Rights?
<input type="checkbox"/> Auto Renew?	Operator
	Bond Filed?

FOR MMS USE ONLY

BILLEE		FOREST REFUGE
NUMBER		
OCS SECTION		
CODE		

REX RICKS
BOX 351
MAYER AZ
86333

28646
68587
44863
44959
203192

3065022 BK 3592 PG 197
Yavapai County
Patsy Jenney-Colon, Recorder
08/10/1998 11:20A PAGE 1 OF 2
REX RICKS
RECORDING FEE 5.00
SURCHARGE 4.00
POSTAGE 1.00

By: [Signature]
Deputy Recorder

(STATE OF ARIZONA, County of Yavapai) SS .

CERTIFICATION OF PAYMENT OF MAINTAINENCE FEE
IN LIEU OF AFFADAVIT OF ANNUAL ASSESSMENT WORK

Rex Ricks, being first duly sworn, deposes and says that:

1. He is the owner or Lessee of the following Groups of unpatented mining claims situated in Yavapai, County, and recorded in the Recorders Office of Said County and with The State Bureau Of Land Management.

SEE ATTACHED CLAIM LISTS
All claims Are Contiguous

2. The owners have paid a fee of \$100.00 per claim for the assessment year beginning September 1, 1997 and ending August 31, 1998. However, development work will continue during the assessment year.

3. The name and address of the owner or lessee of the claims is:
Rex Ricks, Box 351, Mayer, Az. 86333, Ph. 632 7320

4. These claims are claimed and held by the owners for the valuable minerals contained therein, and the owners intend to continue development of the claims.

DATED this 10th day of August, 1998

[Signature: Rex Ricks]

The foregoing instrument was acknowledged before me this
10 day of August, 1998 by Tanya Mather

[Signature: Tanya Mather]
Notary Public

My commission expires: Oct 12, 1998

RECEIVED
BUREAU OF
LAND MANAGEMENT
Aug 21 9 24 AM '98

ATTACHMENT A

Name of Claim	BLM Serial Number AMC No.	Yavapai County Book	Page
Azure Blue	28667	182	457
Copper Ridge	28671	182	458
Lucky Three	28672	183	117
Treasure	28668	183	118
Bonanza	28669	203	243
Copper Moon	28674	204	407
Jump Off	28666	204	408
Payoff	28675	204	409
Red Copper	28673	204	410
Surprise	28670	204	411
D. & D.	28676	208	142
Winner	28677	209	16
Hillside	68587 -13	517	590
Rover Nos. 1-10	68588-68597 -10	449	359-368

These claims are located in:
Sec. 6-7-18, T. 12 N., R. 2 E.
Agua Fria Mining District

RECEIVED
BUREAU OF
LAND MANAGEMENT
STATE OF ARIZONA
PHOENIX, ARIZONA

AUG 21 9 25 AM '98

ENTERED IN COMPUTER

SB 8/25/98

Jim 9/17/98

23
JMC

SCHEDULE A

10 UNPATENTED LODE CLAIMS
YAVAPAI COUNTY, ARIZONA

Sec. 8-9, T. 12 N., R. 1 E.
BigBug Mining Dist.

CLAIM NAME	BLM #	YAVAPAI CTY		LOCATION
	A MC	BOOK	PAGE	DATE
RAINBOW COPPER #1	44863	101	544	07/01/57
RAINBOW COPPER #2	44864	101	545	07/01/57
RAINBOW COPPER #3	44865	101	546	07/01/57
RAINBOW COPPER #4	44866	101	547	07/01/57
RAINBOW COPPER #5	44867	101	548	07/01/57
RAINBOW COPPER #6	44868	101	549	07/01/57
RAINBOW COPPER NO 7	44869	708	292	11/03/71
RAINBOW COPPER NO 8	44870	708	293	11/03/71
RAINBOW COPPER NO 9	44871	743	929	05/08/72
RAINBOW COPPER NO 10	44872	743	930	05/08/72

SCHEDULE A

10 UNPATENTED LODE CLAIMS
YAVAPAI COUNTY, ARIZONA

Sec. 8-9, T. 12 N., R. 1 E.
Bigbug Mining Dist.

CLAIM NAME	BLM #	YAVAPAI CTY		LOCATION
	A MC	BOOK	PAGE	DATE
MARY COPPER AMENDED	44959	132	490	02/14/29
MARY COOPER EXT NO 1	44960	136	359	09/08/31
MARY COOPER EXT NO 2	44961	136	360	09/08/31
MARY COOPER EXT NO 3	44962	136	361	09/08/31
MARY COOPER EXT NO 4	44963	136	362	09/08/31
MARY COOPER EXT NO 5	44964	136	363	09/08/31
MARY COPPER #7	44965	905	863	04/06/74
MARY COPPER #8	44966	905	864	04/06/74
MARY COPPER #9	44967	905	865	04/06/74
MARY COPPER #10	44968	905	866	04/06/74

ENTERED IN COMPUTER

513 8/25/98

20m 9/17/98

ARIZONA
STATE CLAIMS
PROFESSIONAL SURVEYOR

Aug 21 9 24 AM '99

RECEIVED
BUREAU OF
LAND MANAGEMENT

*20
mc*

SCHEDULE A

DEEP ROCK CLAIMS

22 UNPATENTED LODE CLAIMS
YAVAPAI COUNTY, ARIZONA

Sec. 17, T. 12 N., R. 1 E.
Bigbug Mining Dist.

CLAIM NAME	BLM #	YAVAPAI CTY		LOCATION
	A MC	BOOK	PAGE	DATE
DEEP ROCK #1	203192	1558	54	07/25/83
DEEP ROCK #5	203193	1558	53	07/25/83
DEEP ROCK #6	203194	1558	53	07/25/83
DEEP ROCK NO 7	203195	1558	52	07/25/83
DEEP ROCK #8	203196	1558	52	07/25/83
DEEP ROCK #9	224711	1646	543	05/11/84
DEEP ROCK #12	203198	1558	51	07/25/83
DEEP ROCK #13	203199	1558	51	07/25/83
DEEP ROCK #14	203200	1558	51	07/25/83
DEEP ROCK #15	203201	1558	58	07/25/83
DEEP ROCK #16	203202	1558	58	07/25/83
DEEP ROCK #17	224712	1646	541	05/11/84
DEEP ROCK #19	203204	1558	49	07/29/83
DEEP ROCK #20	203205	1558	59	07/29/83
DEEP ROCK #21	203206	1558	59	07/29/83
DEEP ROCK #22	203207	1558	50	07/29/83
DEEP ROCK #23	203208	1558	50	07/29/83
DEEP ROCK #24	224713	1646	539	05/11/84
DEEP ROCK #25	203210	1558	50	07/29/83
DEEP ROCK #26	203211	1558	50	07/29/83
DEEP ROCK #27	203212	1558	51	07/29/83
DEEP ROCK #28	203213	1558	51	07/29/83

ENTERED IN COMPUTER

8/25/98

LOM 9/17/98

ARIZONA
STATE OFFICE
PHOENIX, ARIZONA

Aug 21 9 24 AM '98

RECEIVED
BUREAU OF
LAND MANAGEMENT

22
CME

CLAIMS LISTED

Payoff Group -12 claims
Hillside 1 claim
Rover 1-±0- 10 claims

23 claims

Rainbow Copper-10 claims
Mary Copper- 10 claims
Deeprook - 22 claims

42 claims
65 claims

Check No. 1521

\$8500.00

*Receipt 6560.00
2017*

ANDERSON
STATE OF IOWA
PHOENIX, ILLINOIS

AUG 21 9 25 AM '99

RECEIVED
BUREAU OF
LAND MANAGEMENT

REX RICKS
BOX 351
MAYER AZ
86333

3065023 BK 3592 PG 198
Yavapai County
Fatsy Jenney-Colon, Recorder
08/10/1998 11:20A PAGE 1 OF 3
REX RICKS
RECORDING FEE 5.00
SURCHARGE 4.00
POSTAGE 1.00

(STATE OF ARIZONA, County of Yavapai) SS .

By: [Signature]
Deputy Recorder

CERTIFICATION OF PAYMENT OF MAINTAINENCE FEE
IN LIEU OF AFFADAVIT OF ANNUAL ASSESSMENT WORK

Rex Ricks, being first duly sworn, deposes and says that:

1. He is the owner or Lessee of the following Groups of unpatented mining claims situated in Yavapai, County, and recorded in the Recorders Office of Said County and with The State Bureau Of Land Management.

SEE ATTACHED CLAIM LISTS
All claims Are Contiguous

2. The owners have paid a fee of \$100.00 per claim for the assessment year beginning September 1, 1997 and ending August 31, 1998. However, development work will continue during the assessment year.

3. The name and address of the owner or lessee of the claims is:
Rex Ricks, Box 351, Mayer, Az. 86333, Ph. 632 7320

4. These claims are claimed and held by the owners for the valuable minerals contained therein, and the owners intend to continue development of the claims.

DATED this 19th day of August, 1998

[Signature]

The foregoing instrument was acknowledged before me this 10 day of AUGUST, 1998 by

Tanya Mather

[Signature]
Notary Public

My commission expires: ~~My Commission Expires Oct. 12, 1999~~

RECEIVED
BUREAU OF
LAND MANAGEMENT
Aug 21 9 24 AM '98

UNITED STATES
DEPARTMENT OF THE INTERIOR
BUREAU OF LAND MANAGEMENT

RECEIPT AND ACCOUNTING ADVICE

No. 2383539 04

75 187

08/21/88

Subject: CLAIM MAINTENANCE FEE 1988 - 88

7 31 18

6,500.00

Applicant:

REX RICKE
BOX 251
MAYER AZ 85333

OK 1501
500 602-7320

Remitter:

Assignor:

LEASE MANAGEMENT DATA NEW UPDATE PAYMENT

ORIGINAL SERIAL NO.	ASG.	TYPE	ST.	CTY.	FUND SYMBOL			ACRES/UNITS	RATE
AND LABEL, ET AL									

AMOUNT	ANV. DATE	EXP. DATE	BILL CYC.	S/C	DISTRICT	NEXT BILL	MISC. DATA	U of M	ACTUAL UNITS

ASSIGNMENT SERIAL NO.	ASG.	TYPE	ST.	CTY.	FUND SYMBOL			ACRES/UNITS	RATE

AMOUNT	ANV. DATE	EXP. DATE	BILL CYC.	S/C	DISTRICT	NEXT BILL	MISC. DATA	U of M	ACTUAL UNITS

APPLY REMITTANCE

ACTION	FUND SYMBOL	CTY.	AMOUNT
FILING FEE			
RENTAL			
UNEARNED			
REFUND			
TOTAL			
AMOUNT DUE			

Remarks:

BY:

DATE:

Lease in Escrow?
 KGS?
 Auto Escalates?
 Auto Renew?

Of Interest?
 Operating Rights?
 Operator
 Bond Filed?

FOR MMS USE ONLY

BILLEE		FOREST REFUGE
NUMBER		
OCS SECTION		
CODE		

MINING PROPERTIES
MINING EQUIPMENT

28666 - 44863
60587 -
86518 - 44959
PHONE 520/632-7320
203192

Rex Ricks

RICKS BROTHERS ENTERPRISES, INC.
P.O. BOX 351
MAYER, ARIZONA 86333

RECEIVED
BUREAU OF
LAND MANAGEMENT
Aug 27 9 44 AM '97
ARIZONA
STATE OFFICE
PHOENIX, ARIZONA

August 25, 1997

Bureau Of Land Management
State Office
222 North Central Ave.
Phoenix, Az. 85004-2203

Enclosed are Maintenance Fee Payment forms for claims owned or leased by Rex Ricks . They have been recorded in the Yavapai County Recorders Office.

Book 358 Pages 914-916
Rainbow Copper Claim Group-10 claims
Mary Copper Claim Group-10 claims
Deeprrock Claim Group-22 claims 42 claims

Book 3458 Pages 919-920
Payoff Claim Group-12 claims
Hillside Claim -1 claim
Rover Claim Group-10 claims 23 claims

Book 3458 Pages 917-918
Silver Cord Claim Group-8 claims

8 claims
73 claims *ck*

Attached Check No. 1320 \$ 7300.00

VERIFIED
for

RR

ENTERED IN COMPUTER
8/26/1997 *MH*

INDEXED &
MICROFILMED



INSTRUMENT # 9744397
OFFICIAL RECORDS OF
YAVAPAI COUNTY
PATSY C. JENNEY-COLON
REQUEST OF:

REX RICKS
DATE: 08/12/97 TIME: 14:00
FEE: 5.00 SC: 4.00 FT: 1.00
BOOK 3458 PAGE 919 PAGES: 002

BK	FEE
	\$
MAP	\$4
PCL	\$5
	\$1
\$	10

(STATE OF ARIZONA, County of Yavapai) SS .

CERTIFICATION OF PAYMENT OF MAINTAINENCE FEE
IN LIEU OF AFFADAVIT OF ANNUAL ASSESSMENT WORK

Rex Ricks, being first duly sworn, deposes and says that:

1. He is the owner or Lessee of the following Groups of unpatented mining claims situated in Yavapai, County, and recorded in the Recorders Office of Said County and with The State Bureau Of Land Management.

SEE ATTACHED CLAIM LISTS
All claims Are Contiguous

2. The owners have paid a fee of \$100.00 per claim for the assessment year beginning September 1, 1997 and ending August 31, 1998. However, development work will continue during the assessment year.

3. The name and address of the owner or lessee of the claims is:
Rex Ricks, Box 351, Mayer, Az. 86333, Ph. 632 7320

4. These claims are claimed and held by the owners for the valuable minerals contained therein, and the owners intend to continue development of the claims.

DATED this 11th day of August, 1997

Rex Ricks

The foregoing instrument was acknowledged before me this 12 day of August, 1997 by

Rex Ricks

Danyel Matheson

Notary Public

My commission expires: ~~My~~ Commission Expires Oct. 12, 1999

ARIZONA
STATE OFFICE
PHOENIX, ARIZONA

SEAL

Aug 27 9 44 AM '97

RECEIVED
BUREAU OF
LAND MANAGEMENT

BOOK 3458 PAGE 919

ATTACHMENT A

Name of Claim	BLM Serial Number	Yavapai County	
	AMC No.	Book	Page
Azure Blue	28667✓	182	457
Copper Ridge	28671✓	182	458
Lucky Three	28672✓	183	117
Treasure	28668✓	183	118
Bonanza	28669✓	203	243
Copper Moon	28674✓	204	407
Jump Off	28666✓✓	204	408
Payoff	28675✓	204	409
Red Copper	28673✓	204	410
Surprise	28670✓	204	411
D. & D.	28676✓	208	142
Winner	28677✓	209	16
Hillside	68587✓	517	590
Rover Nos. 1-10	68588-68597✓	449	359-368

These claims are located in:
 Sec. 6-7-18, T. 12 N., R. 2 E.
 Agua Fria Mining District

23

RECEIVED
 BUREAU OF
 LAND MANAGEMENT
 ARIZONA
 STATE OFFICE
 PHOENIX, ARIZONA
 AUG 27 9 44 AM '97

330022
 73002

BOOK 3458 PAGE 920

ENTERED IN COMPUTER
 2

INDEXED &
MICROFILMED

RECO ARIZONA

OFFICIAL RECORDS OF
YAVAPAI COUNTY
PATSY C. JENNEY-COLON
REQUEST OF:
REX RICKS
DATE: 08/12/97 TIME: 14:00
FEE: 5.00 SC: 4.00 PT: 1.00
BOOK 3458 PAGE 917 PAGES: 002

BK	FEE
MAP	S1
PCL	S5
S	S1
10	

(STATE OF ARIZONA, County Of Yavapai) SS

CERTIFICATION OF PAYMENT OF MAINTAINENCE FEE
IN LIEU OF AFFDAVIT OF ANNUAL ASSESSMENT WORK

Rex Ricks , being first duly sworn, deposes and says that:

1. He is one of the owners of the Silver Cord Group of unpatented mining claims situated in Yavapai, County, and recorded in the Recorders Office Of Said County and with the State Bureau Of Land Management.

SEE ATTACHED CLAIM LIST

2. The owners have paid a rental fee of \$100.00 per claim for the assessment year beginning september 1, 1997 and ending August 31, ±998. However, development work will continue during the assessment year.

3. The names and addresses of the owners of these claims are:
Jean Hammans, 7203 Gracefield, Dallas, Tx. 75248, Ph. 214 248 3772
James Shipman, 905 Prestwick, Richardson, Tx. 75080, 214 437 9262
Rex Ricks, Box 351, Mayer, Az. 86333

4. These claims are held and claimed by the owners for the valuable minerals contained therein, and the owners intend to continue development of the claims.

DATED this 12 day of August, 1997

Rex Ricks

The foregoing instrument was acknowledged before me this 12 day of August, 1997 by REX RICKS.

Janya Mather
Notary Public

My commission expires: ~~My~~ Commission Expires Oct. 12, 1999

SEAL

ARIZONA
STATE OFFICE
PHOENIX, ARIZONA

AUG 27 9 44 AM '97

RECEIVED
BUREAU OF
LAND MANAGEMENT

BOOK 3458 PAGE 917

ATTACHMENT A

Name of Claim	Book	Page	Serial Number
Sonora	19	241-242	86518 -
Homestead	92	365	86519
Silver Tip	91	335	86520
Cutter	37	498	86521
Gold Crown	124	30	86522
Silver Crown	124	31	86523
American Flag	18	627-628	86524
New State	91	654	86525

The above listed mining claims are located in
Sec. 36, T. 11 N., R. 1 E. in the Black Canyon Mining Distruct.

8

ARIZONA
STATE OFFICE
PHOENIX, ARIZONA

AUG 27 9 44 AM '97

RECEIVED
BUREAU OF
LAND MANAGEMENT

ENTERED IN COMPUTER

BOOK 3458 PAGE 918

X

REX RICKS
Box 351
Mayer AZ
86333

INDEXED &
MICROFILMED

OFFICIAL RECORDS OF
YAVAPAI COUNTY
PATSY C. JENNEY-COLON
REQUEST OF:

REX RICKS
DATE: 08/12/97 TIME: 14:00
FEE: 5.00 SC: 4.00 FT: 1.00
BOOK 3458 PAGE 914 PAGES: 003

BK	FEE
	\$
MAP	\$4
PCL	\$5
	\$1
\$ 10	

(STATE OF ARIZONA, County of Yavapai) SS .

CERTIFICATION OF PAYMENT OF MAINTAINENCE FEE
IN LIEU OF AFFADAVIT OF ANNUAL ASSESSMENT WORK

Rex Ricks, being first duly sworn, deposes and says that:

1. He is the owner or Lessee of the following Groups of unpatented mining claims situated in Yavapai, County, and recorded in the Recorders Office of Said County and with The State Bureau Of Land Management.

SEE ATTACHED CLAIM LISTS
All claims Are Contiguous

2. The owners have paid a fee of \$100.00 per claim for the assessment year beginning September 1, 1997 and ending August 31, 1998. However, development work will continue during the assessment year.

3. The name and address of the owner or lessee of the claims is:
Rex Ricks, Box 351, Mayer, Az. 86333, Ph. 632 7320

4. These claims are claimed and held by the owners for the valuable minerals contained therein, and the owners intend to continue development of the claims.

DATED this 11th day of August, 1997

Rex Ricks

The foregoing instrument was acknowledged before me this
12 day of Aug, 1997 by

Rex Ricks

Debra Mather
Notary Public

My commission expires: My Commission Expires Oct. 12, 1999

SEAL

ARIZONA
STATE OFFICE
PHOENIX, ARIZONA

AUG 27 9 45 AM '97

RECEIVED
BUREAU OF
LAND MANAGEMENT

BOOK 3458 PAGE 914

SCHEDULE A

10 UNPATENTED LODE CLAIMS
YAVAPAI COUNTY, ARIZONA

Sec. 8-9, T. 12 N., R. 1 E.
BigBug Mining Dist.

CLAIM NAME	BLM #	YAVAPAI CTY		LOCATION
	A MC	BOOK	PAGE	DATE
RAINBOW COPPER #1	44863	101	544	07/01/57
RAINBOW COPPER #2	44864	101	545	07/01/57
RAINBOW COPPER #3	44865	101	546	07/01/57
RAINBOW COPPER #4	44866	101	547	07/01/57
RAINBOW COPPER #5	44867	101	548	07/01/57
RAINBOW COPPER #6	44868	101	549	07/01/57
RAINBOW COPPER NO 7	44869	708	292	11/03/71
RAINBOW COPPER NO 8	44870	708	293	11/03/71
RAINBOW COPPER NO 9	44871	743	929	05/08/72
RAINBOW COPPER NO 10	44872	743	930	05/08/72

SCHEDULE A

10 UNPATENTED LODE CLAIMS
YAVAPAI COUNTY, ARIZONA

Sec. 8-9, T. 12 N., R. 1 E.
Bigbug Mining Dist.

CLAIM NAME	BLM #	YAVAPAI CTY		LOCATION
	A MC	BOOK	PAGE	DATE
MARY COPPER AMENDED	44959	132	490	02/14/29
MARY COOPER EXT NO 1	44960	136	359	09/08/31
MARY COOPER EXT NO 2	44961	136	360	09/08/31
MARY COOPER EXT NO 3	44962	136	361	09/08/31
MARY COOPER EXT NO 4	44963	136	362	09/08/31
MARY COOPER EXT NO 5	44964	136	363	09/08/31
MARY COPPER #7	44965	905	863	04/06/74
MARY COPPER #8	44966	905	864	04/06/74
MARY COPPER #9	44967	905	865	04/06/74
MARY COPPER #10	44968	905	866	04/06/74

20

ARIZONA
STATE OFFICE
PHOENIX, ARIZONA

20

AUG 27 9 45 AM '97

RECEIVED
BUREAU OF
LAND MANAGEMENT

BOOK 3458 PAGE 915

X

DEEP ROCK CLAIMS

22 UNPATENTED LODGE CLAIMS
YAVAPAI COUNTY, ARIZONA

Sec. 17, T. 12 N., R. 1 E.
Bigbug Mining Dist.

CLAIM NAME	BLM # A MC	YAVAPAI CTY BOOK	PAGE	LOCATION DATE
DEEP ROCK #1	203192	1558	54	07/25/83
DEEP ROCK #5	203193	1558	53	07/25/83
DEEP ROCK #6	203194	1558	53	07/25/83
DEEP ROCK NO 7	203195	1558	52	07/25/83
DEEP ROCK #8	203196	1558	52	07/25/83
DEEP ROCK #9	224711	1646	543	05/11/84
DEEP ROCK #12	203198	1558	51	07/25/83
DEEP ROCK #13	203199	1558	51	07/25/83
DEEP ROCK #14	203200	1558	51	07/25/83
DEEP ROCK #15	203201	1558	58	07/25/83
DEEP ROCK #16	203202	1558	58	07/25/83
DEEP ROCK #17	224712	1646	541	05/11/84
DEEP ROCK #19	203204	1558	49	07/29/83
DEEP ROCK #20	203205	1558	59	07/29/83
DEEP ROCK #21	203206	1558	59	07/29/83
DEEP ROCK #22	203207	1558	50	07/29/83
DEEP ROCK #23	203208	1558	50	07/29/83
DEEP ROCK #24	224713	1646	539	05/11/84
DEEP ROCK #25	203210	1558	50	07/29/83
DEEP ROCK #26	203211	1558	50	07/29/83
DEEP ROCK #27	203212	1558	51	07/29/83
DEEP ROCK #28	203213	1558	51	07/29/83

22

ARIZONA
STATE OFFICE
PHOENIX, ARIZONA

AUG 27 9 45 AM '97

RECEIVED
BUREAU OF
LAND MANAGEMENT

ENTERED IN COMPUTER BOOK 3458 PAGE 916

UNITED STATES
DEPARTMENT OF THE INTERIOR
BUREAU OF LAND MANAGEMENT

RECEIPT AND ACCOUNTING ADVICE

NO. 2372731 04

SM/AZ

08/28/97

Subject: CLAIM MAINTENANCE FEE 1998 - 73

2 2 13

7,300.00

Applicant:

REX RICKS
P.O. BOX 351
MAYER, AZ 86333

CK 1320

Remitter: 520-632-7320

Assignor:

LEASE MANAGEMENT DATA										
<input type="checkbox"/> NEW <input type="checkbox"/> UPDATE <input type="checkbox"/> PAYMENT										
ORIGINAL SERIAL NO.	ASG.	TYPE	ST.	CTY.	FUND SYMBOL			ACRES/UNITS	RATE	
MMO 88667, ET AL										
AMOUNT	ANV. DATE	EXP. DATE	BILL CYC.	S/C	DISTRICT	NEXT BILL	MISC. DATA	U of M	ACTUAL UNITS	
ASSIGNMENT SERIAL NO.	ASG.	TYPE	ST.	CTY.	FUND SYMBOL			ACRES/UNITS	RATE	
AMOUNT	ANV. DATE	EXP. DATE	BILL CYC.	S/C	DISTRICT	NEXT BILL	MISC. DATA	U of M	ACTUAL UNITS	
APPLY REMITTANCE										
ACTION	FUND SYMBOL		CTY.	AMOUNT						
FILING FEE										
RENTAL										
UNEARNED										
REFUND										
TOTAL										
AMOUNT DUE										
<input type="checkbox"/> Lease in Escrow? <input type="checkbox"/> KGS? <input type="checkbox"/> Auto Escalates? <input type="checkbox"/> Auto Renew?					Of Interest? Operating Rights? Operator Bond Filed?					Remarks: BY: _____ DATE: _____
FOR MMS USE ONLY										
BILLEE			NUMBER			FOREST REFUGE				
OCS SECTION			CODE							

TOTAL 47

330088, 203192, 224707, 203192

AFFIDAVIT OF NOTICE OF MAINTENANCE FEE PAYMENT PURSUANT TO THE OMNIBUS RECONCILIATION ACT OF AUGUST 10, 1993

44959, 44863

I, the undersigned, certify that a maintenance fee payment is made by American Copper & Nickel Company, Inc. for the Owners of the claims pursuant to the Act of August 10, 1993 in the amount of \$100 per claim for the following unpatented lode mining claims:

NAME OF CLAIMS

BLM RECORDING NO.

Pentland Group claims

See attached Schedule A

OWNERS OF CLAIMS

COUNTY RECORDATION

See attached Schedule A

See attached Schedule A

ASSESSMENT YEAR

September 1, 1995 through September 1, 1996

A total sum of \$4,700.00 is enclosed for the 5 Pentland claims, 22 Deep Rock claims, the 10 Mary Copper and 10 Rainbow Copper claims which comprise the Pentland group of unpatented lode mining claims. These claims are located in Yavapai County, in the State of Arizona as listed on the attached Schedule A.

Joy K. Moseley

Joy K. Moseley, Senior Landman
American Copper & Nickel Company, Inc.

9:00 A.M.
PHOENIX, ARIZONA

Aug 21 '95

RECEIVED
BLM AZ STATE OFFICE

Subscribed and sworn to before me this 18th day of August, 1995.

Delores B. Martinez

Notary Public in and for the State of Colorado

My Commission Expires: August 18, 1996

COUNTY RECORDATION

BLM RECORDATION

ENTERED IN COMPUTER

96 maintenance fee

E.S. - 96
1-10-96

J.B.

SCHEDULE A UNPATENTED CLAIMS

9:00 A.M.
PHOENIX, ARIZONA

AUG 21 '95

RECEIVED
91 M. AZ STATE OFFICE

OWNER: AMERICAN COPPER & NICKEL CO
4860 ROBB STREET
WHEAT RIDGE, CO 80033

CLAIM NAME	BLM #	COUNTY B&P	LOCATION DATE	SECTION	TWNSP	RNG	OWNER(S) NAME(S)
PENTLAND 1	330088	2794 : 643	02/15/94	NE 20	12 N	1E	ACNC
				NW 20	12 N	1E	
PENTLAND 2	330089	2794 : 637	02/15/94	NE 20	12 N	1E	ACNC
PENTLAND 3	330090	2794 : 640	02/15/94	NE 20	12 N	1E	ACNC
				NW 20	12 N	1E	
				SW 20	12 N	1E	
PENTLAND 4	330091	2794 : 634	02/15/94	NE 20	12 N	1E	ACNC
				SW 20	12 N	1E	
				SE 20	12 N	1E	
PENTLAND 5	330092	2794 : 631	02/15/94	SW 20	12 N	1E	ACNC
				SE 20	12 N	1E	ACNC

OWNER: REX RICKS
PO BOX 351
MAYER, AZ 86333

*Signs, letter
not sent. 6.5.96
1-10-96*

CLAIM NAME	BLM #	COUNTY B&P	LOCATION DATE	SECTION	TWNSP	RNG	OWNER(S) NAME(S)
DEEP ROCK #1	203192	1558 : 54	07/25/83	NE 17	12 N	1E	RICKS
DEEP ROCK #5	203193	1558 : 53	07/25/83	SE 08	12 N	1E	RICKS
				NE 17	12 N	1E	
DEEP ROCK #6	203194	1558 : 53	07/25/83	SE 08	12 N	1E	RICKS
				NE 17	12 N	1E	
DEEP ROCK NO 7	203195	1558 : 52	07/25/83	SE 08	12 N	1E	RICKS
				NE 17	12 N	1E	
DEEP ROCK #8	203196	1558 : 52	07/25/83	NE 17	12 N	1E	RICKS
				SE 17	12 N	1E	
DEEP ROCK #9	224711	1646 : 543	05/11/84	SW 16	12 N	1E	RICKS
				NW 16	12 N	1E	
				NE 17	12 N	1E	
				SE 17	12 N	1E	
DEEP ROCK #12	203198	1558 : 51	07/25/83	NE 17	12 N	1E	RICKS
				SE 17	12 N	1E	
DEEP ROCK #13	203199	1558 : 51	07/25/83	NE 17	12 N	1E	RICKS
DEEP ROCK #14	203200	1558 : 51	07/25/83	NE 17	12 N	1E	RICKS
DEEP ROCK #15	203201	1558 : 58	07/25/83	SE 17	12 N	1E	RICKS
DEEP ROCK #16	203202	1558 : 58	07/25/83	SE 17	12 N	1E	RICKS
DEEP ROCK #17	224712	1646 : 541	05/11/84	SW 16	12 N	1E	RICKS
				SE 17	12 N	1E	
DEEP ROCK #19	203204	1558 : 49	07/29/83	NE 17	12 N	1E	RICKS
				SE 17	12 N	1E	
DEEP ROCK #20	203205	1558 : 59	07/29/83	NE 17	12 N	1E	RICKS
				SE 17	12 N	1E	
DEEP ROCK #21	203206	1558 : 59	07/29/83	NE 17	12 N	1E	RICKS
DEEP ROCK #22	203207	1558 : 50	07/29/83	SE 17	12 N	1E	RICKS
				NE 20	12 N	1E	

218

CLAIM NAME	BLM #	COUNTY B&P	LOCATION DATE	SECTION	TWNSP	RNG	OWNER(S) NAME(S)
DEEP ROCK #23	203208	1558 : 50	07/29/83	SE 17	12 N	1E	RICKS
				NE 20	12 N	1E	
DEEP ROCK #24	224713	1646 : 539	05/11/84	SW 16	12 N	1E	RICKS
				SE 17	12 N	1E	
				NW 21	12 N	1E	
DEEP ROCK #25	203210	1558 : 50	07/29/83	SW 16	12 N	1E	RICKS
				SE 17	12 N	1E	
				NE 20	12 N	1E	
				NW 21	12 N	1E	
DEEP ROCK #26	203211	1558 : 50	07/29/83	SE 17	12 N	1E	RICKS
				NE 20	12 N	1E	
DEEP ROCK #27	203212	1558 : 51	07/29/83	SE 17	12 N	1E	RICKS
				NE 20	12 N	1E	
DEEP ROCK #28	203213	A558 : 51	07/29/83	SE 17	12 N	1E	RICKS
				SW 18	12 N	1E	

OWNERS: DARLA NICHOLAS
C/O RICKS BROS ENTERPRISES, INC.
PO BOX 351
MAYER, AZ 86333

RECEIVED
8:11 A.M. AZ STATE OFFICE
Aug 21 '95
9:00 A.M.
PHOENIX, ARIZONA

CLAIM NAME	BLM #	COUNTY B&P	LOCATION DATE	SECTION	TWNSP	RNG	OWNER(S) NAME(S)
MARY COPPER AMENDED	44959	132 : 490	02/14/29	SE 08	12 N	1E	NICHOLAS
				NE 08	12 N	1E	
				SW 09	12 N	1E	
				NW 09	12 N	1E	
MARY COPPER EXT NO 1	44960	136 : 359	09/08/31	NE 08	12 N	1E	NICHOLAS
				SE 08	12 N	1E	
MARY COPPER EXT NO 2	44961	136 : 360	09/08/31	SE 08	12 N	1E	NICHOLAS
MARY COPPER EXT NO 3	44962	136 : 361	09/08/31	SE 08	12 N	1E	NICHOLAS
MARY COPPER EXT NO 4	44963	136 : 362	09/08/31	SW 09	12 N	1E	NICHOLAS
				NE 17	12 N	1E	
MARY COPPER EXT NO 5	44964	136 : 363	09/08/31	SE 08	12 N	1E	NICHOLAS
				SW 09	12 N	1E	
MARY COPPER #7	44965	905 : 863	04/16/74	SE 08	12 N	1E	NICHOLAS
				SW 09	12 N	1E	
				NW 16	12 N	1E	
				NE 17	12 N	1E	
MARY COPPER #8	44966	905 : 864	04/16/74	SW 09	12 N	1E	NICHOLAS
MARY COPPER #9	44967	905 : 865	04/16/74	SW 09	12 N	1E	NICHOLAS
MARY COPPER #10	44968	905 : 866	04/16/74	SW 09	12 N	1E	NICHOLAS
				NW 16	12 N	1E	
RAINBOW COPPER #1	44863	101 : 544	07/01/57	SW 04	12 N	1E	NICHOLAS
				NW 09	12 N	1E	
RAINBOW COPPER #2	44864	101 : 545	07/01/57	SW 04	12 N	1E	NICHOLAS
				NW 09	12 N	1E	
RAINBOW COPPER #3	44865	101 : 546	07/01/57	NE 08	12 N	1E	NICHOLAS
				NW 09	12 N	1E	
RAINBOW COPPER #4	44866	101 : 547	07/01/57	NE 08	12 N	1E	NICHOLAS
				NW 09	12 N	1E	

2040

CLAIM NAME	BLM #	COUNT	B&P	LOCATION DATE	SECTION	TWNSHIP	RANGE	OWNER(S) NAME(S)
RAINBOW COPPER #5	44867	101	548	07/01/57	NW 09	12 N	1E	NICHOLAS
RAINBOW COPPER #6	44868	101	549	07/01/57	SW 04	12 N	1E	NICHOLAS
					NW 09	12 N	1E	
RAINBOW COPPER NO 7	44869	708	292	11/03/71	SW 04	12 N	1E	NICHOLAS
					SE 05	12 N	1E	
					NE 08	12 N	1E	
					NW 09	12 N	1E	
RAINBOW COPPER NO 8	44870	708	293	11/03/71	NE 08	12 N	1E	NICHOLAS
RAINBOW COPPER NO 9	44871	743	929	05/08/72	NE 08	12 N	1E	NICHOLAS
RAINBOW COPPER NO 10	44872	743	930	05/08/72	SE 05	12 N	1E	NICHOLAS
					NE 08	12 N	1E	

9:00 A.M.
PHOENIX, ARIZONA

AUG 21 '95

RECEIVED
B.L.M. AZ STATE OFFICE

62

AMERICAN COPPER & NICKEL COMPANY, INC.
USA Regional Headquarters
4860 Robb Street, Suite 201
Wheat Ridge, Colorado 80033
303-425-1230 FAX: 303-425-1314

August 19, 1995

USDOJ Arizona State Office
BUREAU OF LAND MANAGEMENT
3707 N. 7th Street
Phoenix, AZ 85014

9:00 A.M.
PHOENIX, ARIZONA

AUG 21 '95

RECEIVED
B.L.M. AZ STATE OFFICE

Dear Sirs:

Enclosed for recordation in your files are AFFIDAVIT OF NOTICE OF MAINTENANCE FEE PAYMENT forms for the year of September 1, 1995 through September 1, 1996.

Listed below are the groups of claims and the amounts of their respective checks for maintenance fees which are also enclosed (see individual forms for BLM numbers).

Kay M et al Group	\$9,300.00
Pentland Group	\$4,700.00
Copper Mountain Group	\$12,600.00

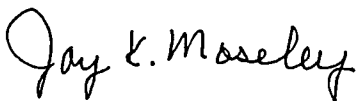
In the event this amount is in error, please deduct any additional monies owed from our declining deposit account #A1008. After recordation, please return these documents to:

Joy K. Moseley, Senior Landman
American Copper & Nickel Company, Inc.
4860 Robb Street, Suite 204
Wheat Ridge, CO 80033-2162
ID #13-6144215

Thank you for your co-operation and assistance with these filings.

Sincerely,

AMERICAN COPPER & NICKEL COMPANY, INC.



Joy K. Moseley
Senior Landman

xc: P. Rush
File

UNITED STATES
DEPARTMENT OF THE INTERIOR
BUREAU OF LAND MANAGEMENT

RECEIPT AND ACCOUNTING ADVICE

NO. 2147710 04

WG/AZ 08/21/95

Subject: CLAIM MAINTENANCE FEE 1996 (47)

2 32 13 4,700.00

Applicant:

AMERICAN COPPER & NICKEL CO.
4860 ROBB ST. STE. 201
WHEAT RIDGE CO 80033-2106

Remitter: SAME CK. # 011396289
303-425-1230

Assignor:

LEASE MANAGEMENT DATA									
<input type="checkbox"/> NEW <input type="checkbox"/> UPDATE <input type="checkbox"/> PAYMENT									
ORIGINAL SERIAL NO.	ASG.	TYPE	ST.	CTY.	FUND SYMBOL			ACRES/UNITS	RATE
AMC 330088, ET AL									

AMOUNT	ANV. DATE	EXP. DATE	BILL CYC.	S/C	DISTRICT	NEXT BILL	MISC. DATA	U of M	ACTUAL UNITS

ASSIGNMENT SERIAL NO.	ASG.	TYPE	ST.	CTY.	FUND SYMBOL			ACRES/UNITS	RATE

AMOUNT	ANV. DATE	EXP. DATE	BILL CYC.	S/C	DISTRICT	NEXT BILL	MISC. DATA	U of M	ACTUAL UNITS

APPLY REMITTANCE			
ACTION	FUND SYMBOL	CTY.	AMOUNT
FILING FEE			
RENTAL			
UNEARNED			
REFUND			
TOTAL			
AMOUNT DUE			

Remarks:

330088-330097	5
203192-203196	5
224711-224713	3
203198-203202	5
203204-203208	5
203210-203213	4
44959-44968	10
44863-44872	10
	<u>47</u>

BY: _____ DATE: _____

Lease in Escrow?
 KGS?
 Auto Escalates?
 Auto Renew?

Of Interest?
 Operating Rights?
 Operator
 Bond Filed?

FOR MMS USE ONLY		
BILLEE	NUMBER	FOREST REFUGE
OCS SECTION		
CODE		

SCHEDULE A

AMC 44959

10 UNPATENTED LODE CLAIMS
YAVAPAI COUNTY, ARIZONA

CLAIM NAME	BLM #	YAVAPAI CTY		LOCATION
	A MC	BOOK	PAGE	DATE
MARY COPPER AMENDED ✓	44959	132	490	02/14/29
MARY COOPER EXT NO 1	44960	136	359	09/08/31
MARY COOPER EXT NO 2	44961	136	360	09/08/31
MARY COOPER EXT NO 3	44962	136	361	09/08/31
MARY COOPER EXT NO 4	44963	136	362	09/08/31
MARY COOPER EXT NO 5	44964	136	363	09/08/31
MARY COPPER #7	44965	905	863	04/06/74
MARY COPPER #8	44966	905	864	04/06/74
MARY COPPER #9	44967	905	865	04/06/74
MARY COPPER #10	44968	905	866	04/06/74

ENTERED IN COMPUTER

8-31-94 JB

E. Stoh
9-1-94

ENTERED IN COMPUTER

95 maintenance fee

9:00 A.M.
PHOENIX, ARIZONA

Aug 22 '94

RECEIVED
BLM, AZ STATE OFFICE

**AFFIDAVIT OF NOTICE OF MAINTENANCE FEE PAYMENT
PURSUANT TO THE ACT OF AUGUST 10, 1993**

I, the undersigned, certify that a maintenance fee payment is made by American Copper & Nickel Company, Inc. for the Owner of the claims pursuant to the Act of August 10, 1993 in the amount of \$100 per claim for the following unpatented lode mining claims:

NAME OF CLAIMS

Mary Copper Claims

BLM RECORDING NO.

See attached Schedule A

OWNER OF CLAIMS

Darla Terrell Nicholas
c/o Rex Ricks
Box 351
Mayer, AZ 86333

COUNTY RECORDATION

See attached Schedule A

ASSESSMENT YEAR

September 1, 1994 through September 1, 1995


A total sum of \$1,000.00 is enclosed for the 10 claims in the Mary Copper group of unpatented lode mining claims. These claims are located in Yavapai County, in the State of Arizona as listed on the attached Schedule A.

The fee in lieu of assessment work pursuant to CFR §3833.1-5 for the assessment year September 1, 1993 through September 1, 1994 was recorded with the BLM on August 26, 1993 and with Yavapai County in Book 2683 at page 971.

Joy K. Moseley
Joy K. Moseley, Senior Landman
American Copper & Nickel Company, Inc.
4860 Robb Street, Suite 201
Wheat Ridge, CO 80033

RECEIVED
BLM AZ STATE OFFICE
Aug 22 '94
9:00 A.M.
PHOENIX, ARIZONA

Subscribed and sworn to before me this 18th day of August, 1994.



Ann Snyder
Notary Public in and for the State of Colorado
My Commission Expires: April 20, 1996

COUNTY RECORDATION

BLM RECORDATION

UNITED STATES
DEPARTMENT OF THE INTERIOR
BUREAU OF LAND MANAGEMENT

RECEIPT AND ACCOUNTING ADVICE

NO. 2096137 04

WB/AZ

08/22/94

Subject:

CLAIM MAINTENANCE FEE 1995 (10)

2 74 13

ok
1,000.00

Applicant:

DARLA TERRELL NICHOLAS
C/O REX RICKS
BOX 351
MAYER AZ. 86333

Remitter: SAME CK. 0113622

Assignor:

LEASE MANAGEMENT DATA										<input type="checkbox"/> NEW	<input type="checkbox"/> UPDATE	<input type="checkbox"/> PAYMENT
ORIGINAL SERIAL NO.	ASG.	TYPE	ST.	CTY.	FUND SYMBOL			ACRES/UNITS	RATE			
AMC 44959, ET AL												
AMOUNT	ANV. DATE	EXP. DATE	BILL CYC.	S/C	DISTRICT	NEXT BILL	MISC. DATA	U of M	ACTUAL UNITS			
ASSIGNMENT SERIAL NO.	ASG.	TYPE	ST.	CTY.	FUND SYMBOL			ACRES/UNITS	RATE			
AMOUNT	ANV. DATE	EXP. DATE	BILL CYC.	S/C	DISTRICT	NEXT BILL	MISC. DATA	U of M	ACTUAL UNITS			

APPLY REMITTANCE

ACTION	FUND SYMBOL	CTY.	AMOUNT
FILING FEE			
RENTAL			
UNEARNED			
REFUND			
TOTAL			
AMOUNT DUE			

Remarks:

AMC 44959-44968

BY:

DATE:

- Lease in Escrow?
- KGS? Of Interest?
- Auto Escalates? Operating Rights?
- Auto Renew? Operator
- Bond Filed?

FOR MMS USE ONLY

BILLEE	FOREST REFUGE
NUMBER	
OCS SECTION	
CODE	

4486
44959
244105
JR

INSTRUMENT # 9247615
 OFFICIAL RECORDS OF
 YAVAPAI COUNTY
 PATSY C. JENNEY
 REQUEST OF:
 REX RICKS
 DATE: 11/03/92 TIME: 14:45
 FEE: 5.00 SC: 4.00 PT:
 BOOK 2552 PAGE 825 PAGES: 001

BK	FEE
	5
MAP	#4
PCL	\$5
	\$1
	\$4

INDEXED & MICROFILMED

w/c
RUSH

AFFIDAVIT OF PERFORMANCE OF ANNUAL LABOR

STATE OF ARIZONA)
) SS
COUNTY OF YAVAPAI)

Rex Ricks, being duly sworn, deposes and says: that he is a citizen of the United States, more than eighteen (18) years of age and resides at Residence 3 mi. N. of Mayer, Yavapai Co., Az.

That he is personally acquainted with the following unpatented mining claims located in the Big Bug mining district, Yavapai County, Arizona, the name(s), book(s) and page(s) of recording in the Recorders Office of said county and the BLM serial numbers of which are as follows.

Claim Name	Book	Pages	AMC NO.
Rainbow Copper 1-6 ✓	101	544-549	44863-44868
Rainbow Copper 7-8)	702	292-293	44869-44870
Rainbow Copper 9-10)	743	929-930	44871-44872
Mary Copper Amended ✓	136	358	44959
Mary Copper Ext i-5 ✓	136	359-363	44960-44964
Mary Copper 7-10 ✓	905	863-866	44965-44968
Golden Ann 1-15 ✓	1750	837-866	244105-244119

RECEIVED
BLM DISTRICT OFFICE
NOV 10 11 25 AM '92
PHOENIX ARIZONA

35

That the notices of location of said claims are posted within the following Sections, Townships and Ranges: Sec. 4-5-8-9,
T. 12 N., R. 1 E. G&SRB&M, Arizona.

That Ricks Brothers Enterprises, Inc., whose address is P.O. Box 351 Mayer, Az. 86333 is the owner of the Rainbow Copper Claims and the Golden Ann Claims.

That Darla Terrell Nichols, whose address is 126 Meadow Lark Dr., PRESCOTT Valley, Az. 86301 is the owner of the Mary Copper Claims.

That between the 2nd day of September, 1991 and the 30th day of August, 1992 at least 3500.00 dollars worth of work and improvements were done and performed upon or for the benefit of each of the said claims, not including location work on said claims.

That said work and improvements consisted of E. M. Survey trenching, digging pits roadwork, working gravel for gold with screening and recovery equipment, sampling using small dredges and panning.

The work was performed by Katerskill Exploration, Hines Backhoe Service, Gary and Cheryl Wright, Danny Martin, Bud Walters, Allen Geiken, Willis Wakefield, Arvel Wood, Rex Ricks.

That all of the above described work and improvements were performed by or at the expense of Ricks Bros. Enterprises, Darla Nichols, Gary Wright, owner(s) or lessee(s) of said claims, for the purpose of complying with the laws of the United States pertaining to assessment or annual work.

Dated this 3rd day of November, 1992 By: Rex Ricks

SUBSCRIBED AND SWORN TO before me this 3rd day of Nov, 1992

OFFICIAL SEAL
 CONNIE M. HOFFMAN
 NOTARY PUBLIC - STATE OF ARIZONA
 YAVAPAI COUNTY
 My Commission Expires May 4, 1994

Connie M Hoffman
Notary Public

My commission expires:

BOOK 2552 PAGE 825

44959
SR

SCHEDULE A

<u>CLAIM NAME</u>	<u>BLM #</u>	<u>COUNTY</u> <u>BOOK & PAGE</u>	<u>LOCATION</u> <u>DATE</u>	<u>OWNER</u>
MARY COPPER AMENDED	44959	132 : 490	02/14/29	NICHOLAS
MARY COPPER EXT NO 1	44960	136 : 359	09/08/31	NICHOLAS
MARY COPPER EXT NO 2	44961	136 : 360	09/08/31	NICHOLAS
MARY COPPER EXT NO 3	44962	136 : 361	09/08/31	NICHOLAS
MARY COPPER EXT NO 4	44963	136 : 362	09/08/31	NICHOLAS
MARY COPPER EXT NO 5	44964	136 : 363	09/08/31	NICHOLAS
MARY COPPER #7	44965	905 : 863	04/06/74	NICHOLAS
MARY COPPER #8	44966	905 : 864	04/06/74	NICHOLAS
MARY COPPER #9	44967	905 : 865	04/06/74	NICHOLAS
MARY COPPER #10	44968	905 : 866	04/06/74	NICHOLAS

93 + 94
ENTERED IN COMPUTER

9-27-93 *SRW* ck *MT*

RECEIVED
BLM AZ STATE OFFICE
Aug 26 10 06 AM '93
PHOENIX, ARIZONA

RUSH

mlc

**AFFIDAVIT OF NOTICE OF RENTAL PAYMENT
IN LIEU OF ANNUAL ASSESSMENT WORK
PURSUANT TO CFR §3833.1-5**

5
98

I, the undersigned, certify that a rental payment is made in lieu of assessment work by Ricks Brothers Enterprises, Inc. for the Owner of the claims pursuant to CFR §3833.1-5 in the amount of \$100 per claim per assessment year for the following unpatented lode mining claims:

NAME OF CLAIMS
Mary Copper Claim Group

BLM RECORDING NO.
See attached Schedule A

OWNER OF CLAIMS
Darla Terrell Nicholas
c/o Rex Ricks
Box 351
Mayer, AZ 86333

COUNTY RECORDATION
See attached Schedule A

ASSESSMENT YEAR
September 1, 1992 through September 1, 1993, AND
September 1, 1993 through September 1, 1994

A total sum of \$2,000.00 is enclosed for the 10 claims in the Mary Copper Claim Group. These claims are located in the County of Yavapai, in the State of Arizona as listed on the attached Schedule A.

Rex Ricks

Rex Ricks, Agent
Ricks Brothers Enterprises, Inc.
Box 351
Mayer, AZ 86333

Subscribed and sworn to before me this 24th day of Aug., 1993.

Earleen D. Ambrose
Notary Public in and for the State of Arizona
My Commission Expires: My Commission Expires July 31, 1995

COUNTY RECORDATION

BLM RECORDATION

SEAL

RECORDED YAVAPAI COUNTY ARIZONA

INSTRUMENT # 9341090
OFFICIAL RECORDS OF
YAVAPAI COUNTY
MARGO W. CARSON
REQUEST OF:
REX RICKS
DATE: 08/24/93 TIME: 11:15
FEE: 5.00 SC: 4.00 PT:
BOOK 2683 PAGE 971 PAGES: 002

RECEIVED
BLM AZ STATE OFFICE
Aug 26 10 03 AM '93
PHOTOGRAPHY
INDEXED & MICROFILMED

44863
 44959
 244105
 JR
 Gpi

AFFIDAVIT OF PERFORMANCE OF ANNUAL LABOR

STATE OF ARIZONA)
) SS
 COUNTY OF YAVAPAI)

Rex Ricks, being duly sworn, deposes and says: that he is a citizen of the United States, more than eighteen (18) years of age and resides at Residence 3 mi. N. of Mayer, Yavapai Co., Az.

That he is personally acquainted with the following unpatented mining claims located in the Big Bug mining district, Yavapai County, Arizona, the name(s), book(s) and page(s) of recording in the Recorders Office of said county and the BLM serial numbers of which are as follows.

Claim Name	Book	Pages	AMC NO.
Rainbow Copper 1-6	101	544-549	44863-44868
Rainbow Copper 7-8	702	292-293	44869-44870
Rainbow Copper 9-10	743	929-930	44871-44872
Mary Copper Amended	136	358	44959
Mary Copper Ext. 1-5	136	359-363	44960-44968
Mary Copper 7-10	905	863-866	44965-44968
Golden Ann 1-15	1750	837-866	244105-244119

RECEIVED
 BLM AZ STATE OFFICE
 DEC 17 4 33 AM '91
 PHOENIX, ARIZONA

That the notices of location of said claims are posted within the following Sections, Townships and Ranges: Sec. 4-5-8-9
T. 12 N., R. 1 E. G&SRB&M, Arizona.

That Ricks Brothers Enterprises, Inc. whose address is P.O. Box 351, Mayer, Az. 86333 is the owner of the Rainbow Copper claims and the Golden Ann claims.

That Darla Terrell Nicholas, whose address is 1726 Meadow Lark Dr., Prescott Valley, Az. 86301, is the owner of the Mary Copper claims.

That between the END day of September, 1990 and the 30th day of August, 1991 at least 3500.00 dollars worth of work and improvements were done and performed upon or for the benefit of each of the said claims, not including location work on said claims.

That said work and improvements consisted of: work on road, digging pits for water, placer mining using dredges, sluices, screens, loader, backhoe.

The work was performed by Bell Enterprises, Gary and Cheryl Wright, Bud Walters, Allen Geiken, Willis Wakefield, Rex Ricks, Orville Wood.

That all of the above described work and improvements were performed by or at the expense of Ricks Bros. Enterprises, Darla Nicholas, Gary Wright, owner(s) or lessee(s) of said claims, for the purpose of complying with the laws of the United States pertaining to assessment or annual work.

Dated this 4th day of December, 1991 By: Rex Ricks

SUBSCRIBED AND SWORN TO before me this 4th day of December, 91

Dale Mills
 Notary Public

My commission expires: My Commission Expires Nov. 11, 1995

SEAL

30

When recorded, mail to:

RUSH

w/c

INDEXED &
MICROFILMED



INSTRUMENT # 9146584
OFFICIAL RECORDS OF
YAVAPAI COUNTY
PATSY C. JENNEY
REQUEST OF:

REX RICKS
DATE: 12/05/91 TIME: 10:00
FEE: 5.00 SC: 4.00 PT:
BOOK 2425 PAGE 812 PAGES: 002

This space reserved for recording information

CAPTION HEADING: Affidavit of Performance
of Annual Labor

BK	FEE
	\$
MMP	\$4
PCL	\$5
	\$1
\$	4

RECEIVED
BLM AZ RECORDS OFFICE
Dec 12 11 33 AM '91
PHOENIX, ARIZONA

BOOK 2425 PAGE 812

(THIS FORM FOR RECORDER'S USE ONLY)

UNITED STATES
DEPARTMENT OF THE INTERIOR
BUREAU OF LAND MANAGEMENT

RECEIPT AND ACCOUNTING ADVICE

NO. 1718082 04

SM/AZ

12/12/91

Subject: AFFIDAVITS OF ASSESSMENT WORK ¹²³ (~~124~~)

2 39 12

615.00

Applicant:

RICKS BROTHERS ENTERPRISES
P. O. BOX 351
MAYER, AZ 86333

SAME - CK #688

Remitter:

Assignor:

LEASE MANAGEMENT DATA									
<input type="checkbox"/> NEW <input type="checkbox"/> UPDATE <input type="checkbox"/> PAYMENT									
ORIGINAL SERIAL NO.	ASG.	TYPE	ST.	CTY.	FUND SYMBOL			ACRES/UNITS	RATE
AMC 44803, ET AL									
AMOUNT	ANV. DATE	EXP. DATE	BILL CYC.	S/C	DISTRICT	NEXT BILL	MISC. DATA	U of M	ACTUAL UNITS
ASSIGNMENT SERIAL NO.	ASG.	TYPE	ST.	CTY.	FUND SYMBOL			ACRES/UNITS	RATE
AMOUNT	ANV. DATE	EXP. DATE	BILL CYC.	S/C	DISTRICT	NEXT BILL	MISC. DATA	U of M	ACTUAL UNITS

APPLY REMITTANCE			
ACTION	FUND SYMBOL	CTY.	AMOUNT
FILING FEE			
RENTAL			
UNEARNED			
REFUND			
TOTAL			
AMOUNT DUE			

Remarks:

Ack. sam

BY:

DATE:

- Lease in Escrow?
- KGS? Of Interest?
- Auto Escalates? Operating Rights?
- Auto Renew? Operator
- Bond Filed?

FOR MMS USE ONLY

BILLEE		FOREST REFUGE
NUMBER		
OCS SECTION		
CODE		

CASE FOLDER COPY

Big Bug 1

EXHIBIT A

<u>Claim Name</u>	<u>Recorded Book/Page</u>	<u>A MC Serial Number</u>
Deep Rock 1	1558/541	-203192
Deep Rock 5	1558/533	-203193
Deep Rock 6	1558/531	-203194
Deep Rock 7	1558/529	-203195
Deep Rock 8	1558/527	-203196
Deep Rock 9	1646/543	-224711
Deep Rock 12	1558/519	-203198
Deep Rock 13	1558/517	-203199
Deep Rock 14	1558/515	-203200
Deep Rock 15	1558/487	-203201
Deep Rock 16	1558/489	-203202
Deep Rock 17	1646/541	-224712
Deep Rock 19	1558/495	-203204
Deep Rock 20	1558/497	-203205
Deep Rock 21	1558/499	-203206
Deep Rock 22	1558/501	-203207
Deep Rock 23	1558/503	-203208
Deep Rock 24	1646/539	-224713
Deep Rock 25	1558/507	-203210
Deep Rock 26	1558/509	-203211
Deep Rock 27	1558/511	-203212
Deep Rock 28	1558/513	-203213
Rainbow Copper 1 - 6	101/544-549	-44863-44868 (6)
Rainbow Copper 7 - 8	702/292-293	-44869-44870 (2)
Rainbow Copper 9 - 10	743/929-930	-44871-44872 (2)
Mary Copper Amended	136/358	-44959 BOOK 2309 PAGE 331
Mary Copper Extension 1-5	136/359-363	-44960-44964 (5)
Mary Copper 7 - 10	905/863-866	-44965-44968 (4)
Golden Ann I-15	1750/837-866	-244105-244119 (15)

RECEIVED
BLM. AZ STATE OFFICE
NOV 30 12 28 PM '90
PHOENIX, ARIZONA

BOND GOLD CORPORATION



December 1, 1988

4600 South Ulster Street
Suite 300
Denver, Colorado 80237

303 220-9727
303 220-7219 Facsimile
446-150 Telex

CERTIFIED MAIL - P 883 491 137

Bureau of Land Management
P.O. Box 16563
Phoenix, Arizona 85011

RE: Affidavit of Annual Labor
Big Bug Project, Yavapai County, Arizona

Gentlemen:

Pursuant to the requirements of Title 43, Sec. 3833.2(b)(1), enclosed herewith are two copies of an Affidavit of Performance of Annual Labor covering 211 unpatented lode mining claims, the BLM serial numbers being listed therein, for the assessment year ending August 31, 1988.

Once receipted by your office, kindly return one copy of the Affidavit to my attention at the address shown above.

Thank you for your assistance.

RECEIVED
B.L.M. AZ STATE OFFICE

DEC 05 1988

7:45 A.M.
PHOENIX, ARIZONA

Sincerely,

BOND GOLD CORPORATION

Sheryl L. Price
Sheryl L. Price

Enclosures

cc: J. A. Hixson
Lac Minerals (USA), Inc.

187609
48489
234049
261343
203192
224711
224752
44863
44959
23815
21495
28331
CA

AFFIDAVIT OF PERFORMANCE OF ANNUAL LABOR

STATE OF ARIZONA)
)ss.
COUNTY OF YAVAPAI)

James Lukanuski, being duly sworn, deposes and says:

1. He is a citizen of the United States, more than eighteen (18) years of age, has an office at 2005 North Forbes Avenue, Tucson, Arizona, in Pima County, Arizona, and is personally acquainted with the following unpatented mining claims situated in the Big Bug Mining District, Yavapai County, Arizona, the names of which are indicated on Exhibit A attached hereto (the "Claims"), which exhibit also includes the book and page of recording of the location notice in the office of the Recorder of Yavapai County, Arizona, together with the serial number assigned to the Claims by the Arizona State Office of the Bureau of Land Management. The claims are owned/leased by the following:

Long Lac Mineral Exploration (Texas) Inc.	P.O. Box 21390 Reno, Nevada 89515
Robert E. Sanders	3625 N. 47th Place Phoenix, Arizona 85018
Bond Gold Exploration Inc.	4600 S. Ulster-Suite 300 Denver, Colorado 80237

2. Between the 1st day of September, 1987, and the 1st day of September, 1988, not less than Twenty One Thousand One Hundred Dollars (\$21,100) worth of work and improvements were

RECEIVED
B.L.M. AZ STATE OFFICE

DEC 05 1988

7:45 A.M.
PHOENIX ARIZONA

done and performed upon or for the benefit of each of the Claims, not including the location work of the Claims.

3. Such work and improvements were made by and at the expense and direction of Bond Gold Exploration Inc., the owner/lessee of such Claims, whose address is 4600 S. Ulster, Suite 300, Denver, Colorado 80237 for the purpose of complying with the laws of the United States pertaining to assessment or annual work.

4. Such work and improvements was performed by the following individuals or entities, who did said work and improvements, the same being as follows:

Longyear Co.
7773 W. Seldon Lane
Peoria, Arizona 85345

Drilling

Iron King Assay Inc.
P.O. Box 56
Humboldt, Arizona

Assay Analysis

Pachoco Corp.
P.O. Box 2112
Prescott, Arizona 86302

Excavation

5. All of the above work and improvements were performed by or at the expense of Bond Gold Exploration Inc., the owner/lessee of the claims, for the purpose of complying with the laws of the United States pertaining to assessment or annual work.

6. The location notices of the Claims are posted within Section(s) 3, 4, 9, 10, Township 12 North, Range 1 East;

RECEIVED
B.L.M. AZ STATE OFFICE

DEC 05 1988

7:45 A.M.
PHOENIX ARIZONA

Sections 26, 27, 28, 33, 34, 35, Township 13 North, Range 1
East, G&SRM, Yavapai County, Arizona, (and the Claims form a
contiguous block).

BOND GOLD EXPLORATION INC.

By: James Lukowski

Subscribed and sworn to before me this 29th day of
November, 1988, by James Lukowski.

Carolyn Jan Funder
Notary Public

My Commission Expires:

~~My Commission Expires August 18, 1991~~

RECEIVED
B.L.M. AZ STATE OFFICE

DEC 05 1988

7:45 A.M.
PHOENIX, ARIZONA

<u>Claim Name</u>	<u>Recorded Book/Page</u>	<u>A MC Serial Number</u>
Huron #1	1496/505	187616 ✓
Huron #2	1496/526	187610 ✓
Huron #3	918/5	48491 ✓
Huron #4	918/6	48492 ✓
Huron #5	1496/517	187612 ✓
Accident	1496/511	187614 ✓
Accident #1	1496/508	187615 ✓
Stardust #1	918/7	48490 ✓
 <u>Tell Group</u>		
Tell 1-4	1699/0684-0691	234049-234052 ✓
Tell 5	1867/0677	261343 ✓
 <u>May Group</u>		
May 1	1867/0681	261347 ✓
May 2	1867/0683	261348 ✓
May 76	1867/0685	261349 ✓
May 77	1867/0687	261350 ✓
May 78	1867/0689	261345 ✓
May 84	1867/0695	261351 ✓
May 85	1867/0693	261352 ✓
May 86	1867/0691	261346 ✓
May 88	1867/0697	261353 ✓
May 90	1867/0699	261354 ✓
May 91	1867/0703	261355 ✓
May 92	1867/0701	261356 ✓
Deep Rock 1	1558/541	203192 ✓
Deep Rock 5	1558/533	203193 ✓
Deep Rock 6	1558/531	203194 ✓
Deep Rock 7	1558/529	203195 ✓
Deep Rock 8	1558/527	203196 ✓
Deep Rock 9	1646/543	224711 ✓
Deep Rock 12	1558/519	203198 ✓
Deep Rock 13	1558/517	203199 ✓
Deep Rock 14	1558/515	203200 ✓
Deep Rock 15	1558/487	203201 ✓
Deep Rock 16	1558/489	203202 ✓
Deep Rock 17	1646/541	224712 ✓
Deep Rock 19	1558/495	203204 ✓
Deep Rock 20	1558/497	203205 ✓
Deep Rock 21	1558/499	203206 ✓
Deep Rock 22	1558/501	203207 ✓
Deep Rock 23	1558/503	203208 ✓
Deep Rock 24	1646/539	224713 ✓
Deep Rock 25	1558/507	203210 ✓
Deep Rock 26	1558/509	203211 ✓
Deep Rock 27	1558/511	203212 ✓
Deep Rock 28	1558/513	203213 ✓

RECEIVED

B.L.M. AZ STATE OFFICE

DEC 05 1968

7:45 A.M.
PHOENIX, ARIZONA

<u>Claim Name</u>	<u>Recorded Book/Page</u>	<u>A MC Serial Number</u>
Rainbow Copper 1 - 6	101/544-549	44863-44868 ✓
Rainbow Copper 7 - 8	702/292-293	44869-44870 ✓
Rainbow Copper 9 - 10	743/929-930	44871-44872 ✓
Mary Copper Amended	136/358	44959 ✓
Mary Copper Extension 1-5	136/359-363	44960-44964 ✓
Mary Copper 7 - 10	905/863-866	44965-44968 ✓

Accident Fraction Group

Accident Fraction Amended	1646/511	224759 ✓
Swindler Fraction	1646/513	224752 ✓
Gibbs	1646/515	224755 ✓
Fred	1867/709	261358 ✓
Quedge	1646/519	224754 ✓
View Amended	1721/9-10	224761 ✓
Top	1646/523	224757 ✓
Hill	1867/707	261357 ✓
Quartz Side Amended	1702/125	224760 ✓
Rainwood	1646/529	224753 ✓
Corporal Fraction	1721/0995-6	231853 ✓
Whoa	1721/0997-8	238154 ✓
LP 20 Fraction	1721/0999-1000	238155 ✓
Whoops	1867/0711	261359 ✓
Ham Fraction	1722/0003-0004	238157 ✓
Lone Pine Fraction	1722/0005-0006	238158 ✓
Conway Fraction	1722/0011-0012	238159 ✓

Should be 238153

LP Group

LP 1-16	1601/0984-0999	214937-214952 ✓
LP 17 - 75	1602/0001-0059	214953-215011 ✓
LP 62A	1867/679	261344 ✓
LP 79 - 83	1602/0063-0067	215015-215019 ✓
LP 87	1602/0071	215023 ✓
LP 89	1602/0073	215025 ✓
LP 93 -122	1602/0077-0106	215029-215058 ✓
LP 124-132	1602/0107-0115	215059-215067 ✓

Montezuma Group

Montezuma #1	918/4	48489 ✓
Montezuma #2	1496/523	187609 ✓
Montezuma #5	1496/520	187611 ✓
Montezuma #4	1496/514	187613 ✓

D.H. Claim Group

DH #1	2037/0179	283318 ✓
-------	-----------	----------

RECEIVED
B.L.M. AZ STATE OFFICE

DEC 05 1988

7:45 A.M.
PHOENIX, ARIZONA

Rex Ricks
Box 357
Mayer, AZ. 86333

RUSH



INSTRUMENT # 8839131
OFFICIAL RECORDS OF
YAVAPAI COUNTY
PATSY C. JENNEY
REQUEST OF:

REX RICKS
DATE: 10/21/88 TIME: 15:10
FEE: 5.00
BOOK 2090 PAGE 563 PAGES: 001

AFFIDAVIT OF PERFORMANCE OF ANNUAL WORK

44863
244105 44959
\$5 1 4 4 5
Bk Map Pcl

STATE OF ARIZONA)
COUNTY OF YAVAPAI) ss

Rex Ricks, being duly sworn, deposes and says: That he is a citizen of the United States, more than eighteen (18) years of age and resides at Residence 3 mi. N. of Mayer, Yavapai Co. Az.

That he is personally acquainted with the following unpatented mining claims located in the Big Bug Mining District, Yavapai county, Arizona, the name(s), book(s) and pages of recording in the county recorder's office of said county and the BLM serial numbers of which are as follows:

Claim Name	Book	Pages	AMC. NO.
Rainbow Copper I-6 ✓	IOI	544-549	44863-44868.
Rainbow Copper 7-8 ✓	702	292-293	44869-44870.
Rainbow Copper 9-10 ✓	743	929-930	44871-44872.
Mary Copper Amended ✓	I36	358	44959.
Mary Copper Ext. I-5 ✓	I36	359-363	44960-44964.
Mary Copper 7-10 ✓	905	863-866	44965-44968.
Golden Ann I-15 ✓	I750	837-866	244I05-244II9.

That the notices of location of said claims are posted within the following Sections, Townships and Ranges: 4, 5, 8, 9, 16, 17, T, 12 N., R. 1 E., Co. 5, 6, 7, 8, 9, 10, 11, 12, 13, 14, 15, 16, 17, 18, 19, 20, 21, 22, 23, 24, 25, 26, 27, 28, 29, 30, 31, 32, 33, 34, 35, 36, 37, 38, 39, 40, 41, 42, 43, 44, 45, 46, 47, 48, 49, 50, 51, 52, 53, 54, 55, 56, 57, 58, 59, 60, 61, 62, 63, 64, 65, 66, 67, 68, 69, 70, 71, 72, 73, 74, 75, 76, 77, 78, 79, 80, 81, 82, 83, 84, 85, 86, 87, 88, 89, 90, 91, 92, 93, 94, 95, 96, 97, 98, 99, 100, 101, 102, 103, 104, 105, 106, 107, 108, 109, 110, 111, 112, 113, 114, 115, 116, 117, 118, 119, 120, 121, 122, 123, 124, 125, 126, 127, 128, 129, 130, 131, 132, 133, 134, 135, 136, 137, 138, 139, 140, 141, 142, 143, 144, 145, 146, 147, 148, 149, 150, 151, 152, 153, 154, 155, 156, 157, 158, 159, 160, 161, 162, 163, 164, 165, 166, 167, 168, 169, 170, 171, 172, 173, 174, 175, 176, 177, 178, 179, 180, 181, 182, 183, 184, 185, 186, 187, 188, 189, 190, 191, 192, 193, 194, 195, 196, 197, 198, 199, 200, 201, 202, 203, 204, 205, 206, 207, 208, 209, 210, 211, 212, 213, 214, 215, 216, 217, 218, 219, 220, 221, 222, 223, 224, 225, 226, 227, 228, 229, 230, 231, 232, 233, 234, 235, 236, 237, 238, 239, 240, 241, 242, 243, 244, 245, 246, 247, 248, 249, 250, 251, 252, 253, 254, 255, 256, 257, 258, 259, 260, 261, 262, 263, 264, 265, 266, 267, 268, 269, 270, 271, 272, 273, 274, 275, 276, 277, 278, 279, 280, 281, 282, 283, 284, 285, 286, 287, 288, 289, 290, 291, 292, 293, 294, 295, 296, 297, 298, 299, 300, 301, 302, 303, 304, 305, 306, 307, 308, 309, 310, 311, 312, 313, 314, 315, 316, 317, 318, 319, 320, 321, 322, 323, 324, 325, 326, 327, 328, 329, 330, 331, 332, 333, 334, 335, 336, 337, 338, 339, 340, 341, 342, 343, 344, 345, 346, 347, 348, 349, 350, 351, 352, 353, 354, 355, 356, 357, 358, 359, 360, 361, 362, 363, 364, 365, 366, 367, 368, 369, 370, 371, 372, 373, 374, 375, 376, 377, 378, 379, 380, 381, 382, 383, 384, 385, 386, 387, 388, 389, 390, 391, 392, 393, 394, 395, 396, 397, 398, 399, 400, 401, 402, 403, 404, 405, 406, 407, 408, 409, 410, 411, 412, 413, 414, 415, 416, 417, 418, 419, 420, 421, 422, 423, 424, 425, 426, 427, 428, 429, 430, 431, 432, 433, 434, 435, 436, 437, 438, 439, 440, 441, 442, 443, 444, 445, 446, 447, 448, 449, 450, 451, 452, 453, 454, 455, 456, 457, 458, 459, 460, 461, 462, 463, 464, 465, 466, 467, 468, 469, 470, 471, 472, 473, 474, 475, 476, 477, 478, 479, 480, 481, 482, 483, 484, 485, 486, 487, 488, 489, 490, 491, 492, 493, 494, 495, 496, 497, 498, 499, 500, 501, 502, 503, 504, 505, 506, 507, 508, 509, 510, 511, 512, 513, 514, 515, 516, 517, 518, 519, 520, 521, 522, 523, 524, 525, 526, 527, 528, 529, 530, 531, 532, 533, 534, 535, 536, 537, 538, 539, 540, 541, 542, 543, 544, 545, 546, 547, 548, 549, 550, 551, 552, 553, 554, 555, 556, 557, 558, 559, 560, 561, 562, 563, 564, 565, 566, 567, 568, 569, 570, 571, 572, 573, 574, 575, 576, 577, 578, 579, 580, 581, 582, 583, 584, 585, 586, 587, 588, 589, 590, 591, 592, 593, 594, 595, 596, 597, 598, 599, 600, 601, 602, 603, 604, 605, 606, 607, 608, 609, 610, 611, 612, 613, 614, 615, 616, 617, 618, 619, 620, 621, 622, 623, 624, 625, 626, 627, 628, 629, 630, 631, 632, 633, 634, 635, 636, 637, 638, 639, 640, 641, 642, 643, 644, 645, 646, 647, 648, 649, 650, 651, 652, 653, 654, 655, 656, 657, 658, 659, 660, 661, 662, 663, 664, 665, 666, 667, 668, 669, 670, 671, 672, 673, 674, 675, 676, 677, 678, 679, 680, 681, 682, 683, 684, 685, 686, 687, 688, 689, 690, 691, 692, 693, 694, 695, 696, 697, 698, 699, 700, 701, 702, 703, 704, 705, 706, 707, 708, 709, 710, 711, 712, 713, 714, 715, 716, 717, 718, 719, 720, 721, 722, 723, 724, 725, 726, 727, 728, 729, 730, 731, 732, 733, 734, 735, 736, 737, 738, 739, 740, 741, 742, 743, 744, 745, 746, 747, 748, 749, 750, 751, 752, 753, 754, 755, 756, 757, 758, 759, 760, 761, 762, 763, 764, 765, 766, 767, 768, 769, 770, 771, 772, 773, 774, 775, 776, 777, 778, 779, 780, 781, 782, 783, 784, 785, 786, 787, 788, 789, 790, 791, 792, 793, 794, 795, 796, 797, 798, 799, 800, 801, 802, 803, 804, 805, 806, 807, 808, 809, 810, 811, 812, 813, 814, 815, 816, 817, 818, 819, 820, 821, 822, 823, 824, 825, 826, 827, 828, 829, 830, 831, 832, 833, 834, 835, 836, 837, 838, 839, 840, 841, 842, 843, 844, 845, 846, 847, 848, 849, 850, 851, 852, 853, 854, 855, 856, 857, 858, 859, 860, 861, 862, 863, 864, 865, 866, 867, 868, 869, 870, 871, 872, 873, 874, 875, 876, 877, 878, 879, 880, 881, 882, 883, 884, 885, 886, 887, 888, 889, 890, 891, 892, 893, 894, 895, 896, 897, 898, 899, 900, 901, 902, 903, 904, 905, 906, 907, 908, 909, 910, 911, 912, 913, 914, 915, 916, 917, 918, 919, 920, 921, 922, 923, 924, 925, 926, 927, 928, 929, 930, 931, 932, 933, 934, 935, 936, 937, 938, 939, 940, 941, 942, 943, 944, 945, 946, 947, 948, 949, 950, 951, 952, 953, 954, 955, 956, 957, 958, 959, 960, 961, 962, 963, 964, 965, 966, 967, 968, 969, 970, 971, 972, 973, 974, 975, 976, 977, 978, 979, 980, 981, 982, 983, 984, 985, 986, 987, 988, 989, 990, 991, 992, 993, 994, 995, 996, 997, 998, 999, 1000, Arizona

That Ricks Brothers Enterprises, Inc., whose address is P.O. Box 351, Mayer, Az. 86333, is the owner of the Rainbow Copper Claims and the Golden Ann Claims.

That Darla Terrell Nicholas, whose address is 3726 Meadowlark Dr., Prescott Valley, Az. 86301, is the owner of the Mary Copper Claims.

That between the 2nd day of Sept., 1987 and the 30 day of August, 1988, at least \$3500 dollars worth of work and improvements were done and performed upon or for the benefit of each of the said claims, not including the location work of the said claims.

That said work and improvements consisted of Placer mining using backhoes, shaker screens and recovery eq'pt., placer mining with dredges, sluices and screens, backhoe work to trace and expose mineral veins. This work was performed by Ben Conyers, Lee Franks and crew, Paul HHines Backhoe Service, Jim Pamplin, Larry Philburn, Orville Wood, Willis Wakefield and Rex Ricks, all in Yavapai county.

That all of the above described work and improvements were performed by or at the expense of Ricks Brothers Enterprises and Darla Terrell Nicholas, owners of said claims, for the purpose of complying with the laws of the United States pertaining to assessment or annual work.

Dated this 21st day of October, 1988 By: Rex Ricks

STATE OF ARIZONA)
COUNTY OF YAVAPAI) ss

BOOK 2090 PAGE 563 SEAL

SUBSCRIBED AND SWORN TO before me this 21st day of October, 1988.

My commission expires: My Commission Expires June 14, 1992
Ben K. Wood
Notary Public



LAC

LONG LAC MINERAL EXPLORATION (TEXAS), INC.

P.O. BOX 21390
RENO, NEVADA 89515
(702) 356-8058

RECEIVED
B.L.M. AZ STATE OFFICE

MAY 27 1987

7:45 A.M.
PHOENIX, ARIZONA

20 May 1987

CERTIFIED MAIL
RETURN RECEIPT REQUESTED
P 718 248 397

40482
44863
44959
48489
187609
203192
214682
214937
215189
218440
224711
224752
231853
234049
238154
247964
261343
SC

Arizona State Office
Bureau of Land Management
P.O. Box 16563
Phoenix, AZ 85011

Re: 1986 Affidavit of Labor - Big Bug, Yavapai County, Arizona

Dear Madame/Mister,


Enclosed please find the Affidavit of Performance of Annual Labor for Long Lac's Big Bug project, Yavapai County, Arizona which has been recorded with the Yavapai County Recorder and is now being forwarded to you for filing. A self addressed, stamped envelope is also enclosed for your convenience in returning the original document to us.

Should there be any problems or questions with the attached document, please do not hesitate to call me collect at the above number.

Thank you for your consideration in this matter.

Sincerely,

Jeanie Hilderbrand
Office Manager


 INSTRUMENT # 8717560
 OFFICIAL RECORDS OF
 YAVAPAI COUNTY
 PATSY C. JENNEY
 REQUEST OF:
 LONG LAC MINERAL EXPLORATION
 DATE: 05/07/87 TIME: 11:45
 FEE: 5.00
 BOOK 1931 PAGE 210 PAGES: 005

INDEXED & MICROFILMED

MAY 15 1987

RECEIVED
ARIZONA STATE OFFICE

MAY 27 1987

7:45 A.M.
PHOENIX, ARIZONA

Big Bug 1

AFFIDAVIT OF PERFORMANCE OF ANNUAL LABOR

STATE OF ARIZONA)
 COUNTY OF YAVAPAI) ss

\$5	1	P	4	Co	5	St
Bk		Map				Pcl

Craig J. Nelsen, being duly sworn, deposes and says: That he is a citizen of the United States, more than eighteen (18) years of age and resides at 1075 Joaquin Miller Drive, Reno, Nevada 89509.

That he is personally acquainted with the following unpatented mining claims situated in the Big Bug Mining District, Yavapai County, Arizona, the name(s), book(s) and page(s) of recording of the location notice(s) in the office of the recorder of said county and the BLM serial numbers of which are listed in the attached Exhibit A.

That the notices of location of said claims are posted within the following Section(s), Township(s) and Range(s): as indicated on the attached Exhibit A.

That Long Lac Mineral Exploration (Texas) Inc., whose address is P.O. Box 21390, Reno, Nevada 89515, is the owner of the BB claims, LP Group, Accident Fraction Group, Tell Group, and May Group;

That Freeport-McMoRan Gold Company, whose address is P.O. Box 41330, Reno, NV 89504, is the owner of the Pork Claims, Kami, Kazi, Hari, Kari, G Day and Conway Group.

That Rick Brothers Enterprises, whose address is P.O. Box 351, Mayer, Arizona 86333, is the owner of the Deep Rock Claims and Rainbow Copper Claims;

That Darla Terrell Nicholas, whose address is 3726 Meadowlark Dr., Prescott, AZ 86301, is the owner of the Mary Copper Claims;

That Robert E. Sanders whose address is 3625 N. 47th Place, Phoenix, Arizona 85018, is the owner of the Montezuma Group of claims;

NOTE: On the twenty first day of January 1987, Long Lac terminated their rights to 12 unpatented and two patented claims held by Robert E. Sanders, the Montezuma Group of claims. As this occurred after the assessment work had been performed, the contiguity of the claims is not affected.

That between the 1st day of October, 1986 and the 8th day of January, 1987, at least \$31,855.00 worth of work and improvements were done on the Montezuma Claim group which includes:

CLAIM NAME

AMC SERIAL NUMBER

Montezuma #1	48489✓
Montezuma #2	187609✓
Montezuma #5	187611✓
Montezuma #4	187613✓
Huron #1	187616✓
Huron #2	187610✓
Huron #3	48491✓
Huron #4	48492✓
Huron #5	187612✓
Accident	187614✓
Accident #1	187615✓
Stardust #1	48490✓

RECEIVED
B.L.M. AZ STATE OFFICE
MAY 27 1987
7:45 A.M.
PHOENIX, ARIZONA

Work on these claims was performed for the benefit of the
aforementioned claims as a contiguous block and does not include the
location work of said claims.

That such work and improvements consisted of drilling five
exploratory core drill holes and was performed by SDS Drilling,
P.O. Box C, Rio Linda, California and Joy Drilling, 750 E. Evans
Blvd., Tucson, Arizona 85713;

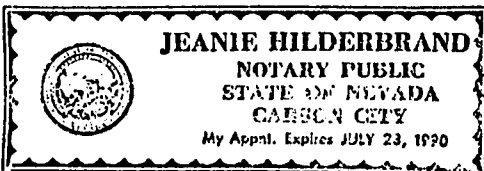
That all of the above-described work and improvements were
performed by or at the expense of Long Lac Mineral Exploration
(Texas) Inc., the owner or lessee of said claims, for the purpose
of complying with the laws of the United States pertaining to assess-
ment or annual work.

Dated this 28th day of April, 1987

By: Craig J. Nelsen
Craig J. Nelsen

State of Nevada)
County of Washoe) ss

SUBSCRIBED AND SWORN TO before me this 28th day of
April, 1987



Jeanie Hilderbrand
Notary Public

My commission Expires: 23 July 1990

EXHIBIT A

The following claims are situated in Sec. 3, 4, 5, 8, 9, 10, 16, 17, 18, 19, 20 and 29, T. 12 N., R. 1 E., and Sec. 21, 27, 28, 32, 34, 35, T. 13 N., R. 1 E., G & SRB & M, Yavapai County, Arizona.

<u>Claim Name</u>	<u>Recorded Book/Page</u>	<u>A MC Serial Number</u>
BB 67 - 92	1607/830-881	215189-215214
BB 93	1682/457-8	215215
BB 94 - 102	1607/884-901	215216-215224
BB 103 - 106	1682/459-466	215225-215228
BB 107 - 111	1607/910-919	215229-215233
Deep Rock 1	1558/541	203192-196
Deep Rock 5	1558/533	203193
Deep Rock 6	1558/531	203194
Deep Rock 7	1558/529	203195
Deep Rock 8	1558/527	203196
Deep Rock 9	1646/543	224711
Deep Rock 12	1558/519	203198-202
Deep Rock 13	1558/517	203199
Deep Rock 14	1558/515	203200
Deep Rock 15	1558/487	203201
Deep Rock 16	1558/489	203202
Deep Rock 17	1646/541	224712
Deep Rock 19	1558/495	203204-208
Deep Rock 20	1558/497	203205
Deep Rock 21	1558/499	203206
Deep Rock 22	1558/501	203207
Deep Rock 23	1558/503	203208
Deep Rock 24	1646/539	224713
Deep Rock 25	1558/507	203210-213
Deep Rock 26	1558/509	203211
Deep Rock 27	1558/511	203212
Deep Rock 28	1558/513	203213
Rainbow Copper 1 - 6	101/544-549	44863-44868-872
Rainbow Copper 7 - 8	702/292-293	44869-44870
Rainbow Copper 9 - 10	743/929-930	44871-44872
Mary Copper Amended	136/358	44959-968
Mary Copper Extension 1-5	136/359-363	44960-44964
Mary Copper 7 - 10	905/863-866	44965-44968
Pork 1 - 30	1607/413-471	214682-214711
Pork 32	1607/472	214713
Pork 36	1617/594-595	218440
Pork 37 - 38	1607/483-486	214717-214718
Pork 39 - 42	1617/596-603	218441-218444
Kami	1789/20-21	247967
Kazi	1789/14-15	247964
Hari	1789/16-17	247965

RECEIVED
 B.L.M. AZ STATE OFFICE
 MAY 27 1987
 7:45 A.M.
 PHOENIX, ARIZONA

<u>Claim Name</u>	<u>Recorded Book/Page</u>	<u>A MC Serial Number</u>
Kari	1789/18-19	247966
G Day	1789/22-23	247968
<u>Conway Group</u>		
Iron Queen	157/281	40482-489
Silver King	157/178	40483
Rainbow	146/331	40484
Rainbo 1	157/280	40485
Rainbo 2	157/177	40486
Llano	133/415	40487
Llano No. 1	157/279	40488
Llano No. 2	157/176	40489
<u>Accident Fraction Group</u>		
Accident Fraction Amended	1646/511	224759✓
Swindler Fraction	1646/513	224752✓
Gibbs	1646/515	224755✓
Fred	1867/709	261358✓
Quedge	1646/519	224754✓
View Amended	1721/9-10	224761✓
Top	1646/523	224757✓
Hill	1867/707	261357✓
Quartz Side Amended	1702/125	224760✓
Rainwood	1646/529	224753✓
Corporal Fraction	1721/0995-6	231853✓
Whoa	1721/0997-8	238154
LP 20 Fraction	1721/0999-1000	238155
Whoops	1867/0711	261359✓
Ham Fraction	1722/0003-0004	238157-159
Lone Pine Fraction	1722/0005-0006	238158
Conway Fraction	1722/0011-0012	238159
<u>LP Group</u>		
LP 1-16	1601/0984-0999	214937-214952
LP 17 - 75	1602/0001-0059	214953-215011
LP 62A	1867/679	261344✓
LP 79 - 83	1602/0063-0067	215015-215019✓
LP 87	1602/0071	215023✓
LP 89	1602/0073	215025✓
LP 93 -122	1602/0077-0106	215029-215058-067
LP 124-132	1602/0107-0115	215059-215067
<u>Montezuma Group</u>		
Montezuma #1	918/4	48489✓
Montezuma #2	1496/523	187609✓
Montezuma #5	1496/520	187611✓
Montezuma #4	1496/514	187613✓

RECEIVED
B.L.M. AZ STATE OFFICE

MAY 27 1987

7:45 A.M.
PHOENIX, ARIZONA

<u>Claim Name</u>	<u>Recorded Book/Page</u>	<u>A MC Serial Number</u>
Huron #1	1496/505	187616✓
Huron #2	1496/526	187610✓
Huron #3	918/5	48491✓
Huron #4	918/6	48492✓
Huron #5	1496/517	187612✓
Accident	1496/511	187614✓
Accident #1	1496/508	187615✓
Stardust #1	918/7	48490✓

Tell Group

Tell 1-4	1699/0684-0691	234049-234052✓
Tell 5	1867/0677	261343✓

May Group

May 1	1867/0681	261347.1-350
May 2	1867/0683	261348
May 76	1867/0685	261349
May 77	1867/0687	261350
May 78	1867/0689	261345✓
May 84	1867/0695	261351
May 85	1867/0693	261352
May 86	1867/0691	261346✓
May 88	1867/0697	261353
May 90	1867/0699	261354
May 91	1867/0703	261355
May 92	1867/0701	261356

RECEIVED
B.L.M. AZ STATE OFFICE

MAY 27 1987

7:45 A.M.
PHOENIX, ARIZONA

BOOK 1931 PAGE 214



LONG LAC MINERAL EXPLORATION (TEXAS), INC.

P.O. BOX 21390
RENO, NEVADA 89515
(702) 358-8058

203192
224711
44863
~~44959~~
224752
238153
214937

CERTIFIED MAIL
RETURN RECEIPT REQUESTED
P 369 915 172

48489
187609
234049
SR

01 August 1986

Arizona State Office
Bureau of Land Management
P.O. Box 16563
Phoenix, AZ 85011

Re: 1986 Affidavit of Labor - Big Bug, Yavapai County, Arizona

Dear Madame/Mister,

Enclosed please find the Affidavit of Performance of Annual Labor for Long Lac's Big Bug project, Yavapai County, Arizona which has been recorded with the Yavapai County Recorder and is now being forwarded to you for filing. A self addressed, stamped envelope is also enclosed for your convenience in returning the original document to us.

Should there be any problems or questions with the attached document, please do not hesitate to call me collect at the above number.

Thank you for your consideration in this matter.

Sincerely,

Jeanie Hilderbrand
Office Manager, U.S.A.

encl: (2)
JLH/jlh

RECEIVED
B.L.M. AZ STATE OFFICE

AUG - 4 1986

7:45 A.M.
PHOENIX, ARIZONA

RUSH

Big Bug 1

Instrument # **27874**
 Recorded Official Records
 of Yavapai County, Arizona.
JUL 30 '86 - 9 00 AM

at the request of Long Lac Mineral
 PATSY C. KEENEY, County Recorder
 Deputy Patsy Keeney 4/29

**INDEXED
MICROFILMED**

ARIZONA

AFFIDAVIT OF PERFORMANCE OF ANNUAL LABOR

STATE OF ARIZONA)
COUNTY OF YAVAPAI) ss

\$5	1	4	5
Rec Fee	P	Co	St

Roney C. Long, being duly sworn, deposes and says: That he is a citizen of the United States, more than eighteen (18) years of age and resides at 1445 Alturas Avenue, Reno, Nevada 89503.

That he is personally acquainted with the following unpatented mining claims situated in the Big Bug Mining District, Yavapai County, Arizona, the name(s), book(s) and page(s) of recording of the location notice(s) in the office of the recorder of said county and the BLM serial numbers of which are listed in the attached Exhibit A.

That the notices of location of said claims are posted within the following Section(s), Township(s) and Range(s): as indicated on the attached Exhibit A.

That Long Lac Mineral Exploration (Texas) Inc., whose address is P.O. Box 21390, Reno, Nevada 89515, is the owner of the BB claims, LP Group, Accident Fraction Group, and Tell Group;

That Rick Brothers Enterprises, whose address is P.O. Box 351, Mayer, Arizona 86333, is the owner of the Deep Rock Claims and Rainbow Copper Claims;

That Darla Terrell Nicholas, whose address is 3726 Meadowlark Dr., Prescott, AZ 86301, is the owner of the Mary Copper Claims;

That Robert E. Sanders whose address is 3625 N. 47th Place, Phoenix, Arizona 85018, is the owner of the Montezuma Group of claims;

That between the 1st day of April, 1986 and the 12th day of May, 1986, at least \$75,000 worth of work and improvements were done and performed upon or for the benefit of each of the said claims, not including the location work of the said claims;

That such work and improvements consisted of drilling three exploratory core drill holes and was performed by SDS Drilling, P.O. Box C, Rio Linda, California;

Long Lac Mineral
P/O Box 21390
Reno, Nevada
89515

RECEIVED
B.L.M. AZ STATE OFFICE
AUG - 4 1986
7-4, H.
PHOENIX, ARIZONA

BOOK 1842 PAGE 380

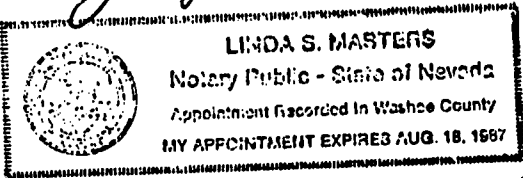
That all of the above-described work and improvements were performed by or at the expense of Long Lac Mineral Exploration (Texas) Inc., the owner or lessee of said claims, for the purpose of complying with the laws of the United States pertaining to assessment or annual work.

Dated this 18th day of July, 1986

By: [Signature]

State of Nevada }
County of Washoe } ss

SUBSCRIBED AND SWORN TO before me this 18 day of July 1986.



[Signature]
Notary Public

My commission Expires: August 18, 1987

BOU-1842 PAGE 381

RECEIVED
B.L.M. AZ STATE OFFICE
AUG - 4 1986
7:45 A
PHOENIX, ARIZONA

Big Bug 1

EXHIBIT A

The following claims are situated in Sec. 3, 4, 5, 8, 9, 10, 16, 17, 18, 19, 20 and 29, T. 12 N., R. 1 E., and Sec. 21, 27, 28, 32, 34, 35, T. 13 N., R. 1 E., G & SRB & M, Yavapai County, Arizona.

Claim Name	Recorded Book/Page	A MC Serial Number
BB 67 - 111	1607/830-911	215189-215233
Deep Rock 1	1558/541	203192
Deep Rock 5	1558/533	203193
Deep Rock 6	1558/531	203194
Deep Rock 7	1558/529	203195
Deep Rock 8	1558/527	203196
Deep Rock 9	1646/543	224711-
Deep Rock 12	1558/519	203198
Deep Rock 13	1558/517	203199
Deep Rock 14	1558/515	203200
Deep Rock 15	1558/487	203201
Deep Rock 16	1558/489	203202
Deep Rock 17	1646/541	224712-
Deep Rock 19	1558/495	203204
Deep Rock 20	1558/497	203205
Deep Rock 21	1558/499	203206
Deep Rock 22	1558/501	203207
Deep Rock 23	1558/503	203208
Deep Rock 24	1646/539	224713-
Deep Rock 25	1558/507	203210
Deep Rock 26	1558/509	203211
Deep Rock 27	1558/511	203212
Deep Rock 28	1558/513	203213
Rainbow Copper 1 - 6	101/544-549	44863-44868
Rainbow Copper 7 - 8	702/292-293	44869-44870
Rainbow Copper 9 - 10	743/929-930	44871-44872
Mary Copper Amended	136/358	44959
Mary Copper Extension 1-5	136/359-363	44960-44964
Mary Copper 7 - 10	905/863-866	44965-44968
<u>Accident Fraction Group</u>		
Accident Fraction Amended	1646/511	224759
Swindler Fraction	1646/513	224752*
Gibbs	1646/515	224755
Fred	1646/517	224756
Quedge	1646/519	224754
View Amended	1646/521	224761-
Top	1646/523	224757
Hill	1646/525	224758
Quartz Side Amended	1646/527	224760-
Rainwood	1646/529	224753*

RECEIVED
 B.L.M. AZ STATE OFFICE
 AUG 4 1986
 7:45 A.M.
 PHOENIX, ARIZONA



LAC

LONG LAC MINERAL EXPLORATION (TEXAS), INC.

P.O. BOX 21390
RENO, NEVADA 89515
(702) 356-8058

215189
203192

224711

44863

44959

dm

November 27, 1985

Certified Return Receipt: P 605 097 091

Bureau of Land Management
Arizona State Office
P. O. Box 16563
Phoenix, Arizona 85011

Dear Sir:

We have previously filed an Affidavit of Performance of Labor with your office in July 1985 for the Deep Rock, Mary Copper, and BB claim groups. However, in that filing, one claim (Deep Rock 24) was inadvertently omitted from the claim list. Enclosed please find a correct affidavit and accompanying Exhibit A.

As the deadline for filing assessment work for the 1985 assessment year has not yet past, I trust that this does not create a terrible problem. Please do not hesitate to call me if there is a problem.

Please return a stamped copy of this document to our office for our files.

Thank you for your efforts.

Sincerely,

Aina K. Trodden

Aina K Trodden
Draftsman

kl
azblmrec.aol

RECEIVED
B.L.M. AZ STATE OFFICE

DEC 2 - 1985

07:45 A.M.
PHOENIX, ARIZONA

Big Bug 1

AFFIDAVIT OF PERFORMANCE OF ANNUAL LABOR

STATE OF ARIZONA)
COUNTY OF YAVAPAI) ss

Roney C. Long, being duly sworn, deposes and says: That he is a citizen of the United States, more than eighteen (18) years of age and resides at 696 Robinson Dr., Prescott, Yavapai County, ARIZONA.

That he is personally acquainted with the following unpatented mining claims situated in the Big Bug Mining District, Yavapai County, Arizona, the name(s), book(s) and page(s) of recording of the location notice(s) in the office of the recorder of said county and the BLM serial numbers of which are listed in the attached Exhibit A.

That the notices of location of said claims are posted within the following Section(s), Township(s) and Range(s): Sec. 4, 5, 8, 9, 16, 17, 18, 19, 20 and 29, T.12 N., R.1 E., G&SRB&M Arizona;

That Long Lac Mineral Exploration (Texas) Inc., whose address is P.O. Box 21390, Reno, Nevada 89515, is the owner of the BB claims;

That Rick Brothers Enterprises, whose address is P.O. Box 351, Mayer, Arizona 86333, is the owner of the Deep Rock Claims and Rainbow Copper Claims;

That Darla Terrell Nicholas, whose address is 3726 Meadowlark Dr., Prescott, AZ 86301, is the owner of the Mary Copper Claims;

That between the 1st day of June, 1985 and the 12th day of June, 1985, at least \$10,000 worth of work and improvements were done and performed upon or for the benefit of each of the said claims, not including the location work of the said claims;

That such work and improvements consisted of drilling three exploratory core drill holes and was performed by SDS Drilling, P.O. Box C, Rio Linda, California;

That all of the above-described work and improvements were performed by or at the expense of Long Lac Mineral Exploration (Texas) Inc., the owner or lessee of said claims, for the purpose of complying with the laws of the United States pertaining to assessment or annual work.

Dated this 27th day of November, 1985

By: Roney C. Long

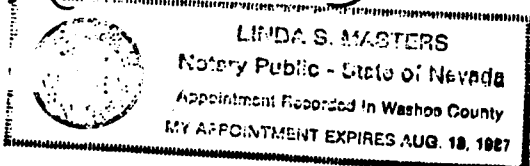
State of Nevada)
County of Washoe) ss

RECEIVED
B.L.M. AZ STATE OFFICE

DEC 2 - 1985

07:45 A.M.
PHOENIX, ARIZONA

SUBSCRIBED AND SWORN TO before me this 27 day of November 1985.



Linda S. Masters
Notary Public

My commission Expires: August 18, 1987

Big Bug 1

EXHIBIT A

The following claims are situated in Sec. 4, 5, 8, 9, 16, 17, 18, 19, 20 and 29, T. 12 N., R. 1 E., G & SRB & M, Yavapai County, Arizona.

<u>Claim Name</u>	<u>Recorded Book/Page</u>	<u>A MC Serial Number</u>
BB 67 - 111	1607/830-911	215189-215233 ✓
Deep Rock 1	1558/541	203192 ✓
Deep Rock 5	1558/533	203193 ✓
Deep Rock 6	1558/531	203194 ✓
Deep Rock 7	1558/529	203195 ✓
Deep Rock 8	1558/527	203196 ✓
Deep Rock 9	1646/543	224711 ✓
Deep Rock 12	1558/519	203198 ✓
Deep Rock 13	1558/517	203199 ✓
Deep Rock 14	1558/515	203200 ✓
Deep Rock 15	1558/487	203201 ✓
Deep Rock 16	1558/489	203202 ✓
Deep Rock 17	1646/541	224712 ✓
Deep Rock 19	1558/495	203204 ✓
Deep Rock 20	1558/497	203205 ✓
Deep Rock 21	1558/499	203206 ✓
Deep Rock 22	1558/501	203207 ✓
Deep Rock 23	1558/503	203208 ✓
Deep Rock 24	1646/539	224713 ✓
Deep Rock 25	1558/507	203210 ✓
Deep Rock 26	1558/509	203211 ✓
Deep Rock 27	1558/511	203212 ✓
Deep Rock 28	1558/513	203213 ✓
Rainbow Copper 1 - 6	101/544-549	44863-44868 ✓
Rainbow Copper 7 - 8	702/292-293	44869-44870 ✓
Rainbow Copper 9 - 10	743/929-930	44871-44872 ✓
Mary Copper Amended	136/358	44959 ✓
Mary Copper Extension 1-5	136/359-363	44960-44964 ✓
Mary Copper 7 - 10	905/863-866	44965-44968 ✓

RECEIVED
B.L.M. AZ STATE OFFICE
DEC 2 - 1985
07:43 A.M.
PHOENIX, ARIZONA



LAC

LONG LAC MINERAL EXPLORATION (TEXAS), INC.

P.O. BOX 21390
RENO, NEVADA 89515
(702) 356-8058

215189
203192
44863
44959

224711

CERTIFIED MAIL
RETURN RECEIPT REQUESTED

August 1, 1985

Arizona State Office
Bureau of Land Management
P.O. Box 16563
Phoenix, Arizona 85011

Re: 1985 Affidavits of Labor
Big Bug 1, Big Bug 2, Copper Mtn., Yavapai County, Arizona

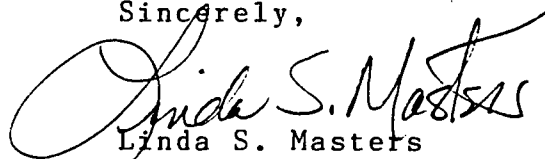
Dear Sir/Madam,

Enclosed please find three (3) Affidavits of Performance of Annual Labor for Long Lac's Big Bug and Copper Mtn. projects, Yavapai County, Arizona which have been recorded with the Yavapai County Recorder and are now being forwarded to you for filing.

Should there be any problems or questions regarding these documents, please call me collect at the above phone number as soon as possible.

Thank you for your consideration in this matter.

Sincerely,


Linda S. Masters
Office Manager, U.S.A.

Encl. (3)

RECEIVED
B.L.M. AZ STATE OFFICE
AUG 5 1985
07.45 A.M.
PHOENIX, ARIZONA

Big Bug 1

EXHIBIT A

The following claims are situated in Sec. 4, 5, 8, 9, 16, 17, 18, 19, 20 and 29, T. 12 N., R. 1 E., G & SRB & M, Yavapai County, Arizona.

Claim Name	Recorded Book/Page	A MC Serial Number
BB 67 - 111	1607/830-911	215189-215233
Deep Rock 1	1558/541	203192
Deep Rock 5	1558/533	203193
Deep Rock 6	1558/531	203194
Deep Rock 7	1558/529	203195
Deep Rock 8	1558/527	203196
Deep Rock 9	1646/543	224711
Deep Rock 12	1558/519	203198
Deep Rock 13	1558/517	203199
Deep Rock 14	1558/515	203200
Deep Rock 15	1558/487	203201
Deep Rock 16	1558/489	203202
Deep Rock 17	1646/541	224712
Deep Rock 19	1558/495	203204
Deep Rock 20	1558/497	203205
Deep Rock 21	1558/499	203206
Deep Rock 22	1558/501	203207
Deep Rock 23	1558/503	203208
Deep Rock 25	1558/507	203210
Deep Rock 26	1558/509	203211
Deep Rock 27	1558/511	203212
Deep Rock 28	1558/513	203213
Rainbow Copper 1 - 6	101/544-549	44863-44868
Rainbow Copper 7 - 8	702/292-293	44869-44870
Rainbow Copper 9 - 10	743/929-930	44871-44872
Mary Copper Amended	136/358	44959
Mary Copper Extension 1-5	136/359-363	44960-44964
Mary Copper 7 - 10	905/863-866	44965-44968

RECEIVED
B.L.M. AZ STATE OFFICE
AUG 5 1985
07.45 A.M.
PHOENIX, ARIZONA

RECEIVED
B.L.M. AZ STATE OFFICE
JUL 29 1985
7:45 A.M.
PHOENIX, ARIZONA

BOOK 1740 PAGE 687

Big Bug 1

EXHIBIT A

The following claims are situated in Sec. 4, 5, 8, 9, 16, 17, 18, 19, 20 and 29, T. 12 N., R. 1 E., G & SRB & M, Yavapai County, Arizona.

Claim Name	Recorded Book/Page	A MC Serial Number
BB 67 - 111	1607/830-911	215189-215233 ✓
Deep Rock 1	1558/541	203192
Deep Rock 5	1558/533	203193
Deep Rock 6	1558/531	203194 ✓
Deep Rock 7	1558/529	203195
Deep Rock 8	1558/527	203196
Deep Rock 9	1646/543	224711 - <i>don 22472 ✓</i>
Deep Rock 12	1558/519	203198
Deep Rock 13	1558/517	203199
Deep Rock 14	1558/515	203200 ✓
Deep Rock 15	1558/487	203201
Deep Rock 16	1558/489	203202 ✓
Deep Rock 17	1646/541	224712 -
Deep Rock 19	1558/495	203204
Deep Rock 20	1558/497	203205
Deep Rock 21	1558/499	203206 ✓
Deep Rock 22	1558/501	203207
Deep Rock 23	1558/503	203208
Deep Rock 25	1558/507	203210
Deep Rock 26	1558/509	203211
Deep Rock 27	1558/511	203212 ✓
Deep Rock 28	1558/513	203213
Rainbow Copper 1 - 6	101/544-549	44863-44868
Rainbow Copper 7 - 8	702/292-293	44869-44870
Rainbow Copper 9 - 10	743/929-930	44871-44872
Mary Copper Amended	136/358	44959
Mary Copper Extension 1-5	136/359-363	44960-44964
Mary Copper 7 - 10	905/863-866	44965-44968

RECEIVED
B.L.M. AZ STATE OFFICE

JUL 29 1985

7:45 A.M.
PHOENIX, ARIZONA

BOOK 1740 PAGE 687

44959

RECEIVED
B.L.M. AZ STATE OFFICE

DEC 21 1984

07.45 A.M.
PHOENIX, ARIZONA

Instrument # 40310 NOV 19 '84 - 1 29 PM
Recorded Official Records of Yavapai County, Arizona

at the request of R. C. Long

PATSY C. JENNEY, County Recorder
Deputy [Signature] Pgs. 1 \$

INDEXED
MICROFILMED

AFFIDAVIT OF PERFORMANCE OF ANNUAL LABOR

STATE OF ARIZONA }
COUNTY OF YAVAPAI } ss

Roney C. Long, being duly sworn, deposes and says: That he is a citizen of the United States, more than eighteen (18) years of age and resides at 696 Robinson Dr., Prescott Yavapai County, Arizona.

That he is personally acquainted with the following unpatented mining claims situated in the Big Bug Mining District, Yavapai County, Arizona, the name(s), book(s) and page(s) of recording of the location notice(s) in the office of the recorder of said county and the BLM serial numbers of which are as follows:

Claim Name	Book	Page	A MC. No.
Mary Copper Amended	136	358	44959
Mary Copper Extension 1-5	136	359-363	44960-44964
Mary Copper 7-10	905	863-866	44965-44968

RECEIVED
B.L.M. AZ STATE OFFICE

NOV 26 1984

7:45 A.M.

PHOENIX, ARIZONA

That the notices of location of said claims are posted in the following Section(s), Township(s) and Range(s): sec. 8, 9, 16 & 17, Township 12 North, Range 1 East, G&SRB&M Arizona;

That Darla Terrell Nicholas, whose address is 3726 Meadowlark Dr., Prescott, AZ 86301, is the owner of the above-described claims;

That between the 23 day of August, 19 84 and the 30 day of August, 19 84, at least \$1,000 dollars worth of work and improvements were done and performed upon or for the benefit of each of the said claims, not including the location work of the said claims;

That such work and improvements consisted of drilling an exploratory core drill hole to the depth of 400'

and were performed by Arrow Drilling Company, 2127 Elderberry Rd., Golden CO

That all of the above-described work and improvements were performed by or at the expense of Long Lac Mineral Exploration (Texas) Inc, the lessee of said claims, for the purpose of complying with the laws of the United States pertaining to assessment or annual work.


Dated this 19th day of November, 19 84

[Signature]

19 84 by Roney C. Long SUBSCRIBED AND SWORN TO before me this 19 day of Nov.

My commission Expires:

[Signature]
Notary Public



USHP



ns rumen
Recorded Official Records of Yavapai County, Arizona

at the request of Roney C. Long

PATSY C. JENNEY, County Recorder
Deputy

Kathryn Vohs Pgs. 1 \$

44959

INDEXED

MICROFILMED

RUSH

AFFIDAVIT OF PERFORMANCE OF ANNUAL LABOR

STATE OF ARIZONA)
) ss
COUNTY OF YAVAPAI)

Roney C. Long, being duly sworn, deposes and says: That he is a citizen of the United States, more than eighteen (18) years of age and resides at 696 Robinson Dr., Prescott Yavapai County, Arizona.

That he is personally acquainted with the following unpatented mining claims situated in the Big Bug Mining District, Yavapai County, Arizona, the name(s), book(s) and page(s) of recording of the location notice(s) in the office of the recorder of said county and the BLM serial numbers of which are as follows:

Claim Name	Book	Page	A MC. No.
Mary Copper Amended	136	358	44959 ✓
Mary Copper Extension 1-5	136	359-363	44960-44964 ✓
Mary Copper 7-10	905	863-866	44965-44968 ✓

RECEIVED
B.L.M. AZ STATE OFFICE

NOV 26 1984

7:45 A.M.

PHOENIX, ARIZONA

That the notices of location of said claims are posted in the following Section(s), Township(s) and Range(s): sec. 8, 9, 16 & 17 Township 12 North, Range 1 East, G&SRB&M Arizona;

That Darla Terrell Nicholas, whose address is 3726 Meadowlark Dr., Prescott, AZ 86301, is the owner of the above-described claims;

That between the 23 day of August, 1984 and the 30 day of August, 1984, at least \$1,000 dollars worth of work and improvements were done and performed upon or for the benefit of each of the said claims, not including the location work of the said claims;

That such work and improvements consisted of drilling an exploratory core drill hole to the depth of 400'

and were performed by Arrow Drilling Company, 2127 Elderberry Rd., Golden CO

That all of the above-described work and improvements were performed by or at the expense of Long Lac Mineral Exploration (Texas) Inc, the lessee of said claims, for the purpose of complying with the laws of the United States pertaining to assessment or annual work.


Dated this 19th day of November, 1984

Roney C. Long

19 84 by Roney C. Long SUBSCRIBED AND SWORN TO before me this 19 day of Nov.

My commission Expires:

Linda S. Weedon
Notary Public



BOOK 1678 PAGE 272

PUSH
3276 Unrecorded
Prescott, Az

Affidavit of Labor Performed and Improvements Made

RECEIVED
B.I.M. AZ STATE OFFICE
NOV 3 1983

STATE OF ARIZONA, }
County of Yavapai } ss.
Darla Nicholas

7:45 A.M.
PHOENIX, ARIZONA

being duly sworn, deposes and says that she is a citizen of the United States and more than twenty-one years of age, and resides at Prescott Valley, Yavapai County, State of Arizona, and is personally acquainted with the mining claim known as Mary Copper, Mary Copper Ext. 1-5, Mary Copper 7-10 mining claim, situate in sec. 17, 8, 9, T 12 N., R 1 E. Big Bug Mining District, County of Yavapai, State of Arizona, the location notice of which is recorded in the office of the County Recorder of said County, in Book see below of Records of Mines, at page ; that between the 1st day of January, A. D. 1983, and the 1st day of September, A. D. 1983, at least one thousand dollars worth of work and improvements were done and performed upon said claim, not including the location work of said claim. Such work and improvements were made by and at the expense of Darla Nicholas

owner of said claim for the purpose of complying with the laws of the United States pertaining to assessment of annual work, and Tom Cleator, T. C. Conway, Rex Ricks, Terry Terrell

were the men employed by said owner and who labored upon said claim, did said work and improvements, the same being as follows, to-wit: Drilling and blasting cuts on outcroppings, dredging and panning in creek

Claims	Book	Page	AMC Number
Mary Copper	132	490	
Mary Copper Amended	136	358	44959 ✓
Mary Copper Ext. 1-5	136	359-363	44960-44964 ✓
Mary Copper 7 thru 10	905	863-866	44965-44968 ✓

RECORDED YAVAPAI COUNTY ARIZONA
Instrument # **36770**
Recorded Official Records
of Yavapai County, Arizona.
OCT 31 '83-8 20 PM
at the request of Darla Nicholas
PATSY C. JENNEY, County Recorder
Deputy Parathy J. Clipp

INDEXED
MICROFILMED
BOOK **1581** PAGE **142**

SEAL
Subscribed and sworn to before me this 31st day of October, A. D. 1983
by: Darla D. Nicholas
My Commission Expires July 25, 1986
Jenda J. Weedon
Notary Public.

IN PR 10/20

44959

STATE OF ARIZONA, } I hereby certify that the within instrument was filed and recorded
County of _____ } ss. _____, 19____, at _____ M.

Fee No.:

In Docket No. _____, Page _____

Instrument # **31646**
 Recorded Official Records
 of Yavapai County, Arizona.
 SEP 21 '83 -2 00 PM
 at the request of C.S. Barnes
 PATSY C. JENNEY, County Recorder
 Deputy Karen Walsen

When recorded mail to:
C. S. Barnes
1343 East Winter Drive
Phoenix, Arizona 85020

MICROFILMED
Fee: \$

INDEXED

AFFIDAVIT OF PERFORMANCE OF ANNUAL WORK

State of Arizona }
County of Yavapai } ss

RECEIVED
B.L.M. AZ STATE OFFICE
OCT 11 1983

50
ca

1. Darla Terrell Name 7:45 A.M.
PHOENIX, ARIZONA
 Address
Mayer, City Arizona State 86333 Zip

being duly sworn according to law deposes and says that they are a citizen of the United States more than eighteen years of age and that all of the facts set forth in this affidavit are true and correct according to the best of their knowledge, information and belief.

2. That they are personally acquainted with the mining claim named Mary Copper 1 thru 10 situate in the Big Bug Mining District, Yavapai County, Arizona, the location of which is recorded in the office of the County Recorder of that County in Book see below, Page _____. Notice of location is posted in Section 8-9-17, Township 12N, Range 1E, G&SRB&M.
3. That between the dates of August 1, 1982 and July 1, 1983 at least One Thousand (\$ 1,000.00) dollars worth of work and improvements were done and performed upon this claim not including location work.
4. The work and improvements were made by and at the expense of Darla Terrell and Big Bug Mines Inc., owners of the mine for the purpose of complying with the laws of the United States pertaining to assessments or annual work.
5. Darla Terrell, C. S. Barnes, Western Mining Associates, Big Bug Mines Inc., J. Perry Therous, Brian Alberty, and Paul Hines. were the names of the persons employed by the owner who labored to do the work and improvements.
6. The work and improvements done were Road improvements. Improving mining water supplies complying with state, county, federal requirements. All claims covered.

CLAIMS	Book	PAGE	A MC NUMBER
Mary Copper	132	490	
Mary Copper Amended	136	358	44959
Mary Copper 1 thru 5	136	359-363	44960 thru 44964
Mary Copper 7 thru 10	905	863-866	44965 thru 44968

Dated 9-21-1983 [Signature]
Signature

Subscribed to and sworn before me, a Notary Public, this 21 day of Sept, 1983, by Lavern Korman 1570 835

SEAL

My Commission expires _____
My Commission Expires March 15, 1985 Lavern Korman Notary Public

I do hereby certify that the within instrument was filed and recorded at the request of Darla Terrell Nicholas on DEC 15 '82-3:45 PM o'clock book 1504 Official Records Page 263 Records of Yavapai County, Arizona. WITNESS my hand and official seal the day and year first above written.

INDEXED

MICROFILMED

PATSY C. JENNEY, County Recorder By Dorothy J. Clapper Deputy

County of Yavapai Fee: \$

By _____ Deputy Recorder



updated

RUSH

WC

AFFIDAVIT OF PERFORMANCE OF ANNUAL WORK

RECEIVED
B.L.M. ALBUQUERQUE OFFICE
DEC 22 1982
07:45 A.M.
PHOENIX, ARIZONA

State of Arizona }
County of Yavapai } ss

1. Darla Terrell, Nicholas Name
3276 North Meadowlark Drive. Address
Prescott Arizona 86301
City State Zip

being duly sworn according to law deposes and says that they are a citizen of the United States more than eighteen years of age and that all of the facts set forth in this affidavit are true and correct according to the best of their knowledge, information and belief.

- That they are personally acquainted with the mining claim named Mary Copper 1 thru 10 situate in the Big Bug Mining District, Yavapai County, Arizona, the location of which is recorded in the office of the County Recorder of that County in Book see below, Page _____. Notice of location is posted in Section 8, 9 & 17, Township 12 N, Range 1E, G&SRB&M.
- That between the dates of August 1, 1981 and July 1, 1982 at least One Thousand (\$ 1,000.00) dollars worth of work and improvements were done and performed upon this claim not including location work.
- The work and improvements were made by and at the expense of Darla Terrell, Nicholas, owners of the mine for the purpose of complying with the laws of the United States pertaining to assessments or annual work.
- Darla Terrell, Nicholas, Western Exploration Inc. Western Mining Aaociates, Big Bug Mines, Inc, and J. Perry Theroux were the names of the persons employed by the owner who labored to do the work and improvements. Improving all roads to claims. Improving
- The work and improvements done were mining water supplies, complying with state county, federal government requirements, actual mining for gold and other valuable minerals, etc.

CLAIMS	BOOK	PAGE #	AMC NUMBER
Mary Copper	132	490	
Mary Copper Amended	136	358	44959
Mary Copper 1 thru 5	136	359-363	44960 thru 44964
Mary Copper 7 thru 10	905	863-866	44965 thru 44968

Dated 12-15-82 Darla Terrell, Nicholas Signature

SEAL

1504 263

Subscribed to and sworn before me, a Notary Public, this 15th day of December, 19 82, by Darla Terrell, Nicholas

My Commission Expires July 25, 1986 Jonda J. Weedon Notary Public

AMC # 84781

STATE OF ARIZONA, County of Yavapai—ss **18854**

44863-72
44959-28
44853-62

I do hereby certify that the within instrument was filed and recorded at the request of C. S. Barnes
on JUL 8 '82-9 15 AM o'clock book 1471 Official Records Page 547
Records of Yavapai County, Arizona. WITNESS my hand and official seal the day and year first above written.

INDEXED MICROFILMED

PATSY C. JENNEY, County Recorder

By Mary Young

LETTER OF INTENT

July 6, 1982



TO: UNITED STATES DEPARTMENT OF THE INTERIOR
Bureau of Land Management
Arizona State Office
2400 Valley Bank Center
Phoenix, Arizona 85073

FROM: Western Mining Associated
5001 East Washington Street - A Partnership
Phoenix, Arizona 85034

SUBJECT: Golden Girl Millsite. BLM Ser. No. A MC 104442

Intent to hold for 1982 - 1983 period. For purpose of milling and refining of gold and other valuable metals and minerals.

Recorded date 5/5/80
Book 1296 Page 556
Yavapai County records.

DATED: July 6th, 1982

C. S. Barnes
BU. LAND Authorized Agent

OCT 06 1982
7:45 A.M.
PHOENIX, ARIZONA

When recorded mail to:
C. S. Barnes
1343 East Winter Drive
Phoenix, Arizona 85020

Subscribed to and sworn before me, a Notary Public, this

6th day of July 1982, by C. S. BARNES

My Commission ~~Expires~~ Expires Feb. 21, 1983
Patsy C. Jenney
Notary Public

~~My Commission Expires Feb. 21, 1983~~

mail
1343 East Winter Drive
Phoenix, Arizona 85020

BOOK 1471 PAGE 547

18855

C. S. Barnes
548

I do hereby certify that the within instrument was filed and recorded at the request of
on JUL 8 '82-9 15 AM o'clock book 1471 Official Records Page

Records of Yavapai County, Arizona. WITNESS my hand and official seal the day and year first above written.


PATSY C. JENNEY, County Recorder
By Mary Young Deputy

INDEXED MICROFILMED

When recorded mail to:

C. S. Barnes
1343 East Winter Drive
Phoenix, Arizona 85020

witness my hand and official seal.



Fee: \$

AFFIDAVIT OF PERFORMANCE OF ANNUAL WORK

ARIZONA STATE OFFICE
BU. LAND MANAGEMENT

State of Arizona

County of Yavapai

ss

OCT 06 1982

1. Rex Ricks Name 7:45 A.M.
PHOENIX, ARIZONA
Address
Mayer, Arizona 86333
City State Zip

being duly sworn according to law deposes and says that they are a citizen of the United States more than eighteen years of age and that all of the facts set forth in this affidavit are true and correct according to the best of their knowledge, information and belief.

2. That they are personally acquainted with the mining claim named Rainbow Copper 1 thru 10 situate in the Big Bug Mining District, Yavapai County, Arizona, the location of which is recorded in the office of the County Recorder of that County in Book see below, Page . Notice of location is posted in Section 4-5-8-9, Township 12N, Range 1E, G&SRB&M.

3. That between the dates of August 1, 1981 and July 1, 1982 at least One Thousand (\$1,000.00) dollars worth of work and improvements were done and performed upon this claim not including location work.

4. The work and improvements were made by and at the expense of Rex Ricks and Big Bug Mines, Inc., owners of the mine for the purpose of complying with the laws of the United States pertaining to assessments or annual work.

5. Rex Ricks, Western Exploration Inc., Western Mining Associates, Big Bug Mines Inc., and J. Perry Theroux were the names of the persons employed by the owner who labored to do the work and improvements.

6. The work and improvements done were Improving all roads to claims. Improving mining water supplies complying with state, county, federal government requirements, actual mining for gold and other valuable minerals and etc..

CLAIMS	BOOK	PAGE	A MC NUMBER
Rainbow Copper 1 thru 6	101	544-549	44863 thru 44868
Rainbow Copper 7 & 8	708	292-293	44869 thru 44872
Rainbow Copper 9 & 10	743	929-930	

Dated July 6, 1982

C. S. Barnes
Signature

BOOK 1471 PAGE 548

Subscribed to and sworn before me, a Notary Public, this 6th day of July, 1982, by C. S. Barnes

My Commission expires

Barbara Fisher
Notary Public

I do hereby certify that the within instrument was filed and recorded at the request of C. S. Barnes on JUL 8 '82-9 15 AM o'clock book 1471 Official Records Page 550 Records of Yavapai County, Arizona. WITNESS my hand and official seal the day and year first above written.


INDEXED MICROFILMED

PATSY C. JENNEY, County Recorder By Mary Young Deputy

When recorded mail to:

C. S. Barnes
1343 East Winter Drive
Phoenix, Arizona 85020

Witness my hand and official seal.



Fee: \$

By _____ Deputy Recorder

AFFIDAVIT OF PERFORMANCE OF ANNUAL WORK 3

State of Arizona }
County of Yavapai } ss

ARIZONA STATE OFFICE
BU. LAND MANAGEMENT

OCT 06 1982

1. C. S. Barnes and Kathryn P. Williams
Name 1343 East Winter Drive
Address Phoenix, Arizona 85020
City State Zip
7:45 A.M.
PHOENIX, ARIZONA

being duly sworn according to law deposes and says that they are a citizen of the United States more than eighteen years of age and that all of the facts set forth in this affidavit are true and correct according to the best of their knowledge, information and belief.

2. That they are personally acquainted with the mining claim named Golden Girl, and 1 thru 9 Golden Girl situate in the Big Bug Mining District, Yavapai County, Arizona, the location of which is recorded in the office of the County Recorder of that County in Book see below, Page _____. Notice of location is posted in Section 4-5-8-9, Township 12N, Range 1E, G&SRB&M.

3. That between the dates of August 1, 1981 and July 1, 1982 at least One Thousand (\$1,000.00) dollars worth of work and improvements were done and performed upon this claim not including location work.

4. The work and improvements were made by and at the expense of C. S. Barnes and Kathryn P. Williams and Big Bug Mines Inc., owners of the mine for the purpose of complying with the laws of the United States pertaining to assessments or annual work.

5. C. S. Barnes, Western Mining Associates, and Big Bug Mines, Inc. and J. Perry Theroux were the names of the persons employed by the owner who labored to do the work and improvements.

6. The work and improvements done were Actual placer gold dredging, road improvements, water conservation, all claims name -

CLAIMS	BOOK	PAGE	A MC NUMBER
<u>Golden Girl 1 thru 9</u>	<u>1221</u>	<u>450-467</u>	<u>44854 thru 44862</u>
<u>Golden Girl</u>	<u>1222</u>	<u>417-418</u>	<u>44853</u>

Dated July 6, 1982

[Signature]
Signature

BOOK 1471 PAGE 550

Subscribed to and sworn before me, a Notary Public, this 6th day of July, 1982, by C. S. BARNES

My Commission expires _____

[Signature]
Notary Public

I do hereby certify that the within instrument was filed and recorded at the request

on DEC 29 '81-10 20 AM

book 1433 Official Records page 287

44959-44968
Darla S. Nicholas

Records of Yavapai County, Arizona. WITNESS my hand and official seal the day and year first above written.

PATSY C. JENNEY, County Recorder

By *Jordan Weedon* Deputy

B.L.M. STATE OFFICE

Witness my hand and official seal.

When recorded mail to:

below

DEC 30 1981

County Recorder

10:03 AM

By

Deputy Recorder

PIC 3-10NA

AFFIDAVIT OF PERFORMANCE OF ANNUAL WORK

State of Arizona

County of YAVAPAI } ss

This is being recorded to correct the previous one recorded in Book # 1411 PAGE 951.

1. DARLA TERRELL NICHOLAS Name

284 MEADOWLARK DR. Address

PRESCOTT City AZ State 86307 Zip

being duly sworn according to law deposes and says that they are a citizen of the United States more than eighteen years of age and that all of the facts set forth in this affidavit are true and correct according to the best of their knowledge, information and belief.

2. That they are personally acquainted with the mining claim named MARY COPPER 1 THRU 10 situate in the BIG BUG Mining District,

YAVAPAI County, Arizona, the location of which is recorded in the office of the County Recorder of that County in Book SEE BELOW, Page _____. Notice of location is posted in Section 8-9-17, Township 12N, Range 1E, G&SRB&M.

3. That between the dates of JANUARY 1, 1981 and SEPTEMBER 1, 1981 at least ONE THOUSAND (\$ 1,000.00) dollars worth of work and improvements were done and performed upon this claim not including location work.

4. The work and improvements were made by and at the expense of DARLA TERRELL, NICHOLAS BIG BUG MINES, INC., owners of the mine for the purpose of complying with the laws of the United States pertaining to assessments or annual work.

5. DARLA TERRELL, NICHOLAS, WESTERN EXPLORATION INC, WESTERN MINING ASSOCIATES, BIG BUG MINES, INC. were the names of the persons employed by the owner who labored to do the work and improvements.

6. The work and improvements done were IMPROVING ALL ROADS TO CLAIMS, IMPROVING MINING WATER SUPPLIES, COMPLYING W/STATE, COUNTY, FEDERAL GOVERNMENT REQUIREMENTS, ACTUAL MINING FOR GOLD AND OTHER VALUABLE MINERALS, ECT.

MARY COPPER	BOOK 132	PAGE 490	AMC #
MARY COPPER AMENDED "	136	" 358	44959
MARY COPPER 1-THRU 5	136	359-363	44960-44964
MARY COPPER 7-THRU 10	905	863-866	44965-44968

Dated X December 29, 1981

X Darla D. Nicholas Signature

Subscribed to and sworn before me, a Notary Public, this 29th day of December, 1981, by DARLA D. NICHOLAS

My Commission Expires July 25, 1982

My Commission expires

BOOK 1433 PAGE 287

Jordan D. Weedon Notary Public

AMC-84781

file 44959-44968

I do hereby certify that the within instrument was filed and recorded at the request of C. S. Barnes


SEP 21 '81 - 9 45 AM

o'clock book 1411 Official Records Page 951
records of Yavapai County, Arizona. WITNESS my hand and official seal the day and year first above written.

INDEXED

MICROFILMED

PATSY JENNEY, County Recorder
By [Signature] Deputy



When recorded mail to:

C. S. Barnes
1343 East Winter Dr.
Phoenix, Arizona 85020

Witness my hand and official seal.

By _____ County Recorder
By _____ Deputy Recorder

Fee: \$

3

AFFIDAVIT OF PERFORMANCE OF ANNUAL WORK

State of Arizona

County of Yavapai

ss

1. Darla Terrell

Name

Address

Mayer,

Arizona

86333

City

State

Zip

being duly sworn according to law deposes and says that they are a citizen of the United States more than eighteen years of age and that all of the facts set forth in this affidavit are true and correct according to the best of their knowledge, information and belief.

2. That they are personally acquainted with the mining claim named Mary Copper 1 thru 10

situate in the Big Bug Mining District,

Yavapai County, Arizona, the location of which is recorded in the office of

the County Recorder of that County in Book see below, Page _____.

Notice of location is posted in Section 8-9-17, Township 12N, Range 1E, G&SRB&M.

3. That between the dates of August 1, 1981 and August 1, 1981

at least One Thousand (\$ 1,000.00) dollars worth of work and improvements were done and performed upon this claim not including location work.

4. The work and improvements were made by and at the expense of Darla Terrell and Big Bug Mines, Inc., owners of the mine for the purpose of complying with the laws of the United States pertaining to assessments or annual work.

5. Darla Terrell, Western Exploration Inc., Western Mining Associates, Big Bug Mines, Inc.

were the names of the persons employed by the owner who labored to do the work and improvements.

6. The work and improvements done were Improving all roads to claims. Improving mining water supplies, complying with state county, federal government requirements, actual mining for gold and other valuable minerals and etc..

<u>CLAIMS</u>	<u>BOOK</u>	<u>PAGE</u>	<u>A MC NUMBER</u>
Mary Copper	132	490	
Mary Copper Amended	136	358	44959 ✓
Mary Copper 1 thru 5	136	359-363	44960 thru 44964 ✓
Mary Copper 7 thru 10	905	863-866	44965 thru 44968 ✓

Dated August 30, 1981

[Signature]
Signature

Subscribed to and sworn before me, a Notary Public, this 16th day of September, 1981, by C. S. Barnes

My Commission Expires August 8, 1984
My Commission expires


BOOK 1411 PAGE 951

[Signature]
Notary Public

I do hereby certify that the instrument was filed and recorded at the request of Big Bug Mines on AUG 15 '80 - 9 25 AM o'clock Book 1317 Official Records Page 826

Records of Yavapai County, Arizona. WITNESS my hand and official seal the day and year first above written.

PATSY C. JENNEY, County Recorder
By Patsy C. Jenney Deputy



When recorded mail to:

GEORGE STEPHENSON
5001 East Washington Street
Phoenix, Arizona 85034

Witness my hand and official seal.

By _____

Fee: \$ 3.00

AFFIDAVIT OF PERFORMANCE OF ANNUAL WORK

State of Arizona

County of Yavapai } SS

RECEIVED
BLM AZ STATE OFFICE
DEC 3 10 40 AM '80
PHOENIX, ARIZONA

1. Darla Terrell

Name

Address

Mayer,

Arizona

86333

City

State

Zip

being duly sworn according to law deposes and says that they are a citizen of the United States more than eighteen years of age and that all of the facts set forth in this affidavit are true and correct according to the best of their knowledge, information and belief.

2. That they are personally acquainted with the mining claim named Mary Copper 1 thru 10

_____ situate in the Big Bug Mining District, Yavapai County, Arizona, the location of which is recorded in the office of the County Recorder of that County in Book see below, Page _____. Notice of location is posted in Section 8-9-17, Township 12N, Range 1E, G&SRB&M.

3. That between the dates of January 1, 1980 and August 1, 1980 at least One Thousand (\$ 1,000.00) dollars worth of work and improvements were done and performed upon this claim not including location work.

4. The work and improvements were made by and at the expense of Darla Terrell and Big Bug Mines, Inc., owners of the mine for the purpose of complying with the laws of the United States pertaining to assessments or annual work.

5. Darla Terrell, Western Exploration Inc., Western Mining Associates, Big Bug Mines, Inc. were the names of the persons employed by the owner who labored to do the work and improvements.

6. The work and improvements done were Improving all roads to claims. Improving mining water supplies complying with state, county, federal government requirements, actual mining for gold and other valuable minerals and etc.

CLAIMS	BOOK	PAGE	A MC NUMBER
Mary Copper	132	490	
Mary Copper Amended	136	358	44959
Mary Copper 1 thru 5	136	359-363	44960 thru 44964
Mary Copper 7 thru 10	905	863-866	44965 thru 44968

Dated 8-12-1980

[Signature]
Signature

Subscribed to and sworn before me, a Notary Public, this 12th day of August

19 80, by A.S. Barnes

My Commission expires _____
BOOK 1317 PAGE 826
[Signature]
Notary Public

Affidavit of Labor Performed and Improvements Made

A MC 44961

STATE OF ARIZONA, }
County of Yavapai } ss.

.....Darla Terrell.....being duly sworn, deposes and says that he is a citizen of the United States and more than twenty-one years of age, and resides at Mayer in Yavapai County, State of Arizona, and is personally acquainted with the mining claim known as Mary Copper claims = 1 thru 10
~~Golden Nugget Claims = 1 thru 9~~

.....Big Bug..... mining claim, situate in Big Bug Mining District, County of Yavapai, State of Arizona, the location notice of which is recorded in the office of the County Recorder of said County, in Book.....Listed below.....of Records of Mines, at page.....; that between the 1st day of October, A. D. 19 78, and the 1st day of June, A. D. 19 79, at least Thirteen Hundred

.....dollars worth of work and improvements were done and performed upon said claim, not including the location work of said claim. Such work and improvements were made by and at the expense of Darla Terrell

owner..... of said claim for the purpose of complying with the laws of the United States pertaining to assessment of annual work, and C. S. Barnes, Western Exploration Inc., and Darla Terrell

were the men employed by said owner.....and who labored upon said claim, did said work and improvements, the same being as follows, to-wit: Building access roads into various claims. Restaking and establishing better claim corners. Placer mining and testing using backhoe, churn drill, sluice box and other equipment.

CLAIMS	BOOK	PAGE
Mary Copper	132	490
Mary Copper Ammended	136	358
Mary Copper 1 thru 5	136	359-363
Mary Copper 7 thru 10	905	863-866
Golden Nugget Claims 1 thru 9	237	570-599

Subscribed and sworn to before me this.....day of.....A. D. 19.....
(My commission expires.....) Notary Public.

Affidavit of Labor Performed and Improvements Made

STATE OF ARIZONA, }
County of Yavapai } ss.

.....Darla Terrell.....being duly sworn, deposes and says that he is a citizen of the United States and more than twenty-one years of age, and resides at Mayer in Yavapai County, State of Arizona, and is personally acquainted with the mining claim known as Mary Copper claims = 1 thru 10
~~Golden Nugget Claims = 1 thru 9~~

.....Big Bug..... mining claim, situate in Big Bug Mining District, County of Yavapai, State of Arizona, the location notice of which is recorded in the office of the County Recorder of said County, in Book.....Listed below.....of Records of Mines, at page.....; that between the 1st day of October, A. D. 19 78, and the 1st day of June, A. D. 19 79, at least Thirteen Hundred

.....dollars worth of work and improvements were done and performed upon said claim, not including the location work of said claim. Such work and improvements were made by and at the expense of Darla Terrell

owner..... of said claim for the purpose of complying with the laws of the United States pertaining to assessment of annual work, and C. S. Barnes, Western Exploration Inc., and Darla Terrell

were the men employed by said owner.....and who labored upon said claim, did said work and improvements, the same being as follows, to-wit: Building access roads into various claims. Restaking and establishing better claim corners. Placer mining and testing using backhoe, churn drill, sluice box and other equipment.

CLAIMS	BOOK	PAGE
Mary Copper	132	490
Mary Copper Ammended	136	358
Mary Copper 1 thru 5	136	359-363
Mary Copper 7 thru 10	905	863-866
Golden Nugget Claims 1 thru 9	247	570-580

Subscribed and sworn to before me this.....day of.....A. D. 19.....

(My commission expires.....)

Notary Public.

Affidavit of Labor Performed and Improvements Made

STATE OF ARIZONA, }
County of Yavapai } ss.

.....Darla Terrell.....being duly sworn, deposes and says that he is a citizen of the United States and more than twenty-one years of age, and resides at Mayer in Yavapai County, State of Arizona, and is personally acquainted with the mining claim known as Mary Copper claims = 1 thru 10
~~Golden Nugget Claims = 1 thru 3~~

.....Big Bug..... mining claim, situate in.....YAVAPAI..... Mining District, County of.....YAVAPAI....., State of Arizona, the location notice of which is recorded in the office of the County Recorder of said County, in Book.....Listed below.....of Records of Mines, at page.....; that between the 1st day of October, A. D. 1978, and the 1st day of June, A. D. 1979, at least Thirteen Hundred

.....dollars worth of work and improvements were done and performed upon said claim, not including the location work of said claim. Such work and improvements were made by and at the expense of.....Darla Terrell.....

owner..... of said claim for the purpose of complying with the laws of the United States pertaining to assessment of annual work, and C. S. Barnes, Western Exploration Inc., and Darla Terrell

were the men employed by said owner.....and who labored upon said claim, did said work and improvements, the same being as follows, to-wit: Building access roads into various claims. Restaking and establishing better claim corners. Placer mining and testing using backhoe, churn drill, sluice box and other equipment.

CLAIMS	BOOK	PAGE
Mary Copper	132	490
Mary Copper Ammended	136	358
Mary Copper 1 thru 5	136	359-363
Mary Copper 7 thru 10	905	863-866
Golden Nugget Claims 1 thru 3	217	578-600

Subscribed and sworn to before me this.....day of.....A. D. 19.....
(My commission expires.....) Notary Public.

Affidavit of Labor Performed and Improvements Made

STATE OF ARIZONA, }
County of Yavapai } ss.

Darla Terrell being duly sworn, deposes and says that he is a citizen of the United States and more than twenty-one years of age, and resides at Mayer in Yavapai County, State of Arizona, and is personally acquainted with the mining claim known as Mary Copper claims = 1 thru 10
~~Golden Nugget Claims = 1 thru 3~~

mining claim, situate in Big Bug Mining District, County of Yavapai, State of Arizona, the location notice of which is recorded in the office of the County Recorder of said County, in Book Listed below of Records of Mines, at page.....; that between the 1st day of October, A. D. 19 78, and the 1st day of June, A. D. 19 79, at least Thirteen Hundred

.....dollars worth of work and improvements were done and performed upon said claim, not including the location work of said claim. Such work and improvements were made by and at the expense of Darla Terrell

owner..... of said claim for the purpose of complying with the laws of the United States pertaining to assessment of annual work, and C. S. Barnes, Western Exploration Inc., and Darla Terrell

were the men employed by said owner.....and who labored upon said claim, did said work and improvements, the same being as follows, to-wit: Building access roads into various claims. Restaking and establishing better claim corners. Placer mining and testing using backhoe, churn drill, sluice box and other equipment.

CLAIMS	BOOK	PAGE
Mary Copper	132	490
Mary Copper Ammended	136	358
Mary Copper 1 thru 5	136	359-363
Mary Copper 7 thru 10	905	863-866
Golden Nugget Claims 1 thru 3	217	570-580

Subscribed and sworn to before me this.....day of.....A. D. 19.....
(My commission expires.....) Notary Public.

Affidavit of Labor Performed and Improvements Made

STATE OF ARIZONA, }
County of Yavapai } ss.

.....Darla Terrell.....being duly sworn, deposes and says that he is a citizen of the United States and more than twenty-one years of age, and resides at Mayer in Yavapai County, State of Arizona, and is personally acquainted with the mining claim known as Mary Copper claims = 1 thru 10
~~Golden Nugget Claims = 1 thru 9~~

mining claim, situate in Big Bug Mining District, County of Yavapai, State of Arizona, the location notice of which is recorded in the office of the County Recorder of said County, in Book.....of Records of Mines, at page.....; that between the 1st day of October, A. D. 19 78, and the 1st day of June, A. D. 19 79, at least Thirteen Hundred

.....dollars worth of work and improvements were done and performed upon said claim, not including the location work of said claim. Such work and improvements were made by and at the expense of Darla Terrell

owner..... of said claim for the purpose of complying with the laws of the United States pertaining to assessment of annual work, and C. S. Barnes, Western

Exploration Inc., and Darla Terrell

were the men employed by said owner.....and who labored upon said claim, did said work and improvements, the same being as follows, to-wit: Building access roads into various claims. Restaking and establishing better claim corners. Placer mining and testing using backhoe, churn drill, sluice box and other equipment.

CLAIMS	BOOK	PAGE
Mary Copper	132	490
Mary Copper Ammended	136	358
Mary Copper 1 thru 5	136	359-363
Mary Copper 7 thru 10	905	863-866
Golden Nugget Claims 1 thru 9	247	572-580

Subscribed and sworn to before me this.....day of.....A. D. 19.....

(My commission expires.....)

Notary Public.

Affidavit of Labor Performed and Improvements Made

STATE OF ARIZONA, }
County of Yavapai } ss.

..... Darla Terrell being duly sworn, deposes and says that he is a citizen of the United States and more than twenty-one years of age, and resides at Mayer in Yavapai County, State of Arizona, and is personally acquainted with the mining claim known as Mary Copper claims = 1 thru 10
~~Golden Nugget Claims = 1 thru 3~~

..... mining claim, situate in Big Bug Mining District, County of Yavapai, State of Arizona, the location notice of which is recorded in the office of the County Recorder of said County, in Book..... of Records of Mines, at page.....; that between the 1st day of October, A. D. 19 78, and the 1st day of June, A. D. 19 79, at least Thirteen Hundred

..... dollars worth of work and improvements were done and performed upon said claim, not including the location work of said claim. Such work and improvements were made by and at the expense of Darla Terrell

owner..... of said claim for the purpose of complying with the laws of the United States pertaining to assessment of annual work, and C. S. Barnes, Western Exploration Inc., and Darla Terrell

were the men employed by said owner..... and who labored upon said claim, did said work and improvements, the same being as follows, to-wit: Building access roads into various claims. Restaking and establishing better claim corners. Placer mining and testing using backhoe, churn drill, sluice box and other equipment.

CLAIMS	BOOK	PAGE
Mary Copper	132	490
Mary Copper Ammended	136	358
Mary Copper 1 thru 5	136	359-363
Mary Copper 7 thru 10	905	863-866
Golden Nugget Claims 1 thru 3	247	588-590

Subscribed and sworn to before me this..... day of..... A. D. 19.....

(My commission expires.....) Notary Public.

Affidavit of Labor Performed and Improvements Made

STATE OF ARIZONA, }
County of Yavapai } ss.

..... Darla Terrell being duly sworn, deposes and says that he is a citizen of the United States and more than twenty-one years of age, and resides at Mayer in Yavapai County, State of Arizona, and is personally acquainted with the mining claim known as Mary Copper claims = 1 thru 10
~~Golden Nugget Claims = 1 thru 3~~

mining claim, situate in Big Bug Mining District, County of YAVAPAI, State of Arizona, the location notice of which is recorded in the office of the County Recorder of said County, in Book..... of Records of Mines, at page.....; that between the 1st day of October, A. D. 19 78, and the 1st day of June, A. D. 19 79, at least Thirteen Hundred

.....dollars worth of work and improvements were done and performed upon said claim, not including the location work of said claim. Such work and improvements were made by and at the expense of Darla Terrell

owner..... of said claim for the purpose of complying with the laws of the United States pertaining to assessment of annual work, and C. S. Barnes, Western Exploration Inc., and Darla Terrell

were the men employed by said owner.....and who labored upon said claim, did said work and improvements, the same being as follows, to-wit: Building access roads into various claims. Restaking and establishing better claim corners. Placer mining and testing using backhoe, churn drill, sluice box and other equipment.

CLAIMS	BOOK	PAGE
Mary Copper	132	490
Mary Copper Ammended	136	358
Mary Copper 1 thru 5	136	359-363
Mary Copper 7 thru 10	905	863-866
Golden Nugget Claims 1 thru 3	217	378-380

Subscribed and sworn to before me this.....day of.....A. D. 19.....

(My commission expires.....) Notary Public.

Affidavit of Labor Performed and Improvements Made

STATE OF ARIZONA, }
County of Yavapai } ss.

.....Darla Terrell.....being duly sworn, deposes and says that he is a citizen of the United States and more than twenty-one years of age, and resides at Mayer in Yavapai County, State of Arizona, and is personally acquainted with the mining claim known as Mary Copper claims = 1 thru 10
~~Golden Nugget Claims = 1 thru 3~~

.....Big Bug..... mining claim, situate in Big Bug Mining District, County of Yavapai, State of Arizona, the location notice of which is recorded in the office of the County Recorder of said County, in Book.....Listed below.....of Records of Mines, at page.....; that between the 1st day of October, A. D. 19 78, and the 1st day of June, A. D. 19 79, at least Thirteen Hundred

.....dollars worth of work and improvements were done and performed upon said claim, not including the location work of said claim. Such work and improvements were made by and at the expense of Darla Terrell

owner..... of said claim for the purpose of complying with the laws of the United States pertaining to assessment of annual work, and C. S. Barnes, Western Exploration Inc., and Darla Terrell

were the men employed by said owner.....and who labored upon said claim, did said work and improvements, the same being as follows, to-wit: Building access roads into various claims. Restaking and establishing better claim corners. Placer mining and testing using backhoe, churn drill, sluice box and other equipment.

RECEIVED
BLM. STATE OFFICE

CLAIMS	JUN 21 1979	BOOK	PAGE
Mary Copper		132	490
Mary Copper Ammended		136	358
Mary Copper 1 thru 5		136	359-363
Mary Copper 7 thru 10		905	863-866
Golden Nugget Claims 1 thru 3		207	578-580

Subscribed and sworn to before me this.....day of.....A. D. 19.....

(My commission expires.....) Notary Public.

Affidavit of Labor Performed and Improvements Made

STATE OF ARIZONA, }
County of Yavapai } ss.

.....Darla Terrell.....being duly sworn, deposes and says that he is a citizen of the United States and more than twenty-one years of age, and resides at Mayer in Yavapai County, State of Arizona, and is personally acquainted with the mining claim known as Mary Copper claims = 1 thru 10
~~.....Golden Nugget Claims = 1 thru 3.....~~

.....mining claim, situate in Big Bug Mining District, County of Yavapai, State of Arizona, the location notice of which is recorded in the office of the County Recorder of said County, in Book.....Listed below of Records of Mines, at page.....; that between the 1st day of October, A. D. 1978, and the 1st day of June, A. D. 1979, at least Thirteen Hundred

.....dollars worth of work and improvements were done and performed upon said claim, not including the location work of said claim. Such work and improvements were made by and at the expense of Darla Terrell

owner..... of said claim for the purpose of complying with the laws of the United States pertaining to assessment of annual work, and C. S. Barnes, Western Exploration Inc., and Darla Terrell

were the men employed by said owner.....and who labored upon said claim, did said work and improvements, the same being as follows, to-wit: Building access roads into various claims. Restaking and establishing better claim corners. Placer mining and testing using backhoe, churn drill, sluice box and other equipment.

RECEIVED
B.L.M. AZ STATE OFFICE
JUN 21 1979
10:00 A.M.
PHOENIX, ARIZONA

CLAIMS	BOOK	PAGE
Mary Copper	132	490
Mary Copper Ammended	136	358
Mary Copper 1 thru 5	136	359-363
Mary Copper 7 thru 10	905	863-866
Golden Nugget Claims 1 thru 3	217	578-580

Subscribed and sworn to before me this.....day of.....A. D. 19.....

(My commission expires.....) Notary Public.

Affidavit of Labor Performed and Improvements Made

STATE OF ARIZONA, }
County of Yavapai } ss.

.....Darla Terrell.....being duly sworn, deposes and says that he is a citizen of the United States and more than twenty-one years of age, and resides at Mayer in Yavapai County, State of Arizona, and is personally acquainted with the mining claim known as Mary Copper claims = 1 thru 10
~~Golden Nugget Claims = 1 thru 9~~

mining claim, situate in Big Bug Mining District, County of Yavapai, State of Arizona, the location notice of which is recorded in the office of the County Recorder of said County, in Book.....of Records of Mines, at page.....; that between the 1st day of October, A. D. 19 78, and the 1st day of June, A. D. 19 79, at least Thirteen Hundred

.....dollars worth of work and improvements were done and performed upon said claim, not including the location work of said claim. Such work and improvements were made by and at the expense of Darla Terrell

owner..... of said claim for the purpose of complying with the laws of the United States pertaining to assessment of annual work, and C. S. Barnes, Western Exploration Inc., and Darla Terrell

were the men employed by said owner.....and who labored upon said claim, did said work and improvements, the same being as follows, to-wit: Building access roads into various claims. Restaking and establishing better claim corners. Placer mining and testing using backhoe, churn drill, sluice box and other equipment.

CLAIMS	BOOK	PAGE
Mary Copper	132	490
Mary Copper Ammended	136	358
Mary Copper 1 thru 5	136	359-363
Mary Copper 7 thru 10	905	863-866
Golden Nugget Claims 1 thru 9	247	578-580

Subscribed and sworn to before me this.....day of.....A. D. 19.....
(My commission expires.....) Notary Public.

NOTICE!!

These documents have been scanned!

Do not place un-scanned documents beneath this notice!

Do not remove this notice from this file!

GPO Jacket No. 560-102
Print Order 61549
Rise Business Services, LLC
Job=AZ15 9/20/2019



Box Number= AZ15266



Claim Begin-End: AMC044959-AMC044968

5 Miscellaneous



AZ15266-3

AMC044844-AMC045684

Amc 44959

44863

Big Bug Mining & Materials, Inc.
325 West Gurley Street, Suite 101
Prescott, Arizona 86301
U.S.A.
(928) 778-1657

June 7, 2012

Bureau of Land Management
Mineral Claims Division
One North Central Avenue, Suite 800
Phoenix, Arizona 85004-4427

RECEIVED
BLM AZ STATE OFFICE
2012 JUN 11 PM 2:55
PHOENIX, ARIZONA

Regarding: Change of address for Big Bug Mining and Materials, Inc. to 325 West Gurley Street, Suite 101, Prescott, Arizona 86303 from old address 325 West Gurley Street, Suite 201, Prescott, Arizona 86303.

ENTERED INTO COMPUTER

JUN 11 2012 PB

Dear Sirs:

We have changed addresses. Please send all correspondence to Big Bug Mining & Materials, Inc. to the address above and make the change of address to the following lode claims.

Big Bug Mining & Materials Claims, Sections 4, 5, 8, 9, 16 and 17, Township North, Range East, Yavapai County, Arizona

Claim Name	Number (AMC)	Book & Page
MARY COPPER AMENDED	44959	132 : 490
MARY COPPER EXT NO 1	44960	136 : 359
MARY COPPER EXT NO 2	44961	136 : 360
MARY COPPER EXT NO 3	44962	136 : 361
MARY COPPER EXT NO 4	44963	136 : 362
MARY COPPER EXT NO 5	44964	136 : 363
MARY COPPER #7	44965	905 : 863
MARY COPPER #8	44966	905 : 864
MARY COPPER #9	44967	905 : 865
MARY COPPER #10	44968	905 : 866
RAINBOW COPPER #1	44863	101 : 544
RAINBOW COPPER #3	44865	101 : 546

RAINBOW COPPER #4	44866	101 : 547
RAINBOW COPPER #5	44867	101 : 548
RAINBOW COPPER NO 7	44869	708 : 292
RAINBOW COPPER NO 8	44870	708 : 293
RAINBOW COPPER NO 9	44871	743 : 929
RAINBOW COPPER NO 10	44872	743 : 930

Mary Copper claims located in Sections 8, 9, 16 and 17, Township North, Range East, Yavapai County, Arizona

Rainbow Copper claims located in Sections 4, 5, 8, and 9, Township North, Range East, Yavapai County, Arizona

RECEIVED
BLM AZ STATE OFFICE
2012 JUN 11 PM 2:55
PHOENIX, ARIZONA


Thank you.

Address Updated
ENTERED INTO COMPUTER
JUN 11 2012 *pb*

Respectfully Submitted,

David C. Knight
David C. Knight

David Knight
Big Boy Mining & Materials
325 W. Grand St., Suite 101
Prescott, AZ 86301



RECEIVED
BLM AZ OFFICE
2012 JUN 11 PM 8:55
PHOENIX, ARIZONA

Bureau of Land Management
Mineral Claim Division
One North Central Avenue, Suite 800
Phoenix, AZ 85004-4427

8500434427



Customer Name Update Screen

System ID:MC

Name:BIG BUG MINING & MATERIALS INC

Lookup

Proprietor #:2322305

Renumber To:

Category:C - CORPORATION

Address:325 W GURLEY ST STE 101

*← Address Updated.
JUN 11 2012
PB*

City:PRESCOTT

State:AZ

Zip:863013601

UNDELIVERABLE

Save

Save/Override DataFlux

Delete

Renumber

Customer details successfully saved for Customer Id 2322305

List of Proprietors

BIG BUG MINING & MATERIALS INC[2322305], 325 E GURLEY ST STE 201, , PRESCOTT, AZ, 863013804, C, MATCHED


↑ Previous Address

Select

Cancel

10/11/11 11:50:15

David Knight
Big Boy Mining & Materials
325 W. County ST., Suite 101
Prescott, AZ 86301



Bureau of Land Management
Mineral Claim Division
One North Central Avenue, Suite 800
Phoenix, AZ 85004-4427

RECEIVED
BLM AZ STATE OFFICE
2012 JUN 11 PM 8:55
PHOENIX, ARIZONA

8500434427



Darla Terrell

R.R.

Humbolt, AZ 85033

10
5

\$50.00

Mary Copper 1-70

RECEIVED
BUREAU OF POSTAL SERVICE

JUN 21 1979

PHOENIX, ARIZONA

11/29/74 mk

INCREASE IN RENTAL

Check permit for
termination date & set
up suspense card for same,
if necessary.

CM/RRR

On _____ r/w permit _____ was approved under
the act of _____ (U.S.C.) affecting public lands
described as:

In accordance with the regulations contained in 43 CFR 2800, the rental rate
has been reviewed. Based on comparable land values in the vicinity, the rental
for the r/w has been established at \$ _____ for a 5-year period, or

6-21-79

A MC 24959

Please
Mail all Correspondence
on Mary Copper Claims Group
owned by Duke Terrell to

C. S. Barnes

1343 E. Winter Dr.

Phoenix Ariz, 85020

943-5363

NOTICE!!

These documents have been scanned!

Do not place un-scanned documents beneath this notice!

Do not remove this notice from this file!

GPO Jacket No. 560-102
Print Order 61549
Rise Business Services, LLC
Job=AZ15 9/20/2019



Box Number= AZ15266



Claim Begin-End: AMC044959-AMC044968

6 Location Notices-Amendments and Supporting Documents



AZ15266-3

AMC044844-AMC045684

358

PETERSON, BROOKS & STEINER 44058

Notice of Mining Location LODE CLAIM

To All Whom It May Concern:

This Mining Claim, the name of which is the Mary Copper Amended
Mining Claim, situate on lands belonging to the United States of America, and in which there are valuable mineral deposits, was entered
upon and located for the purpose of exploration and purchase by
K D Terrell A Citizen of the United States

(LOCATOR MUST INSERT EITHER "A CITIZEN OF THE UNITED STATES" OR "WHO HAS DECLARED HIS INTENTION TO BECOME A CITIZEN OF THE UNITED STATES".)

the undersigned, on the 8 day of Sept, 1931.
The length of this claim is 1500 feet and I claim
1475 feet in a Northely direction
and 25 feet in a Southerly direction
from the center of the discovery shaft, at which this notice is posted, lengthwise of the claim, together with 300
feet in width of the surface grounds, on each side of the center of said claim. The general course
of the lode deposit and premises is from the Southerly to the Northely
The claim is situated and located in the Big Bug Mining District,
in Yavapa County, in the State of Arizona, about 3 1/2 Miles in a Westerly
direction from Mayer
and is an amemendet of the Mary Copper

The surface boundaries of the claim are marked upon the ground as follows: Beginning at
A Stone Monument Located

at a point in a Southerly direction 25 feet from
the discovery shaft (at which this notice is posted), being in the center of the South
end line of said claim; thence Easterly 300 feet to a Stone Monument
, being the Southeast corner of said claim; thence
Northely 1500 feet to a Stone Monument, being at the
Northeast corner of said claim; thence 300 Westerly feet
to a Stone Monument at the center of the North end of said claim;
thence Westerly 300 feet to a Stone Monument, being at
the North west corner of said claim; thence Southerly 1500
feet to a Stone monument at the South west corner of said claim;
thence Easterly 300 feet to the place of beginning.

JUN 21 1970

Dated and posted on the grounds this 8 day of Sept, 1931

K D Terrell

Filed and recorded at request of K. D. Terrell Sept. 8, A. D. 1931
at 9:42 o'clock A. M., Book 136 of Mines, page 358, Records of Yavapai County, Arizona.

(SEAL) GRACE CHAPMAN, County Recorder.
By Francis Lodge, Deputy Recorder.

MAP FILED IN A MC

POLAND JUNCTION QUADRANGLE
 ARIZONA—YAVAPAI CO.
 7.5 MINUTE SERIES (TOPOGRAPHIC)
 NE/4 MT. UNION 15' QUADRANGLE

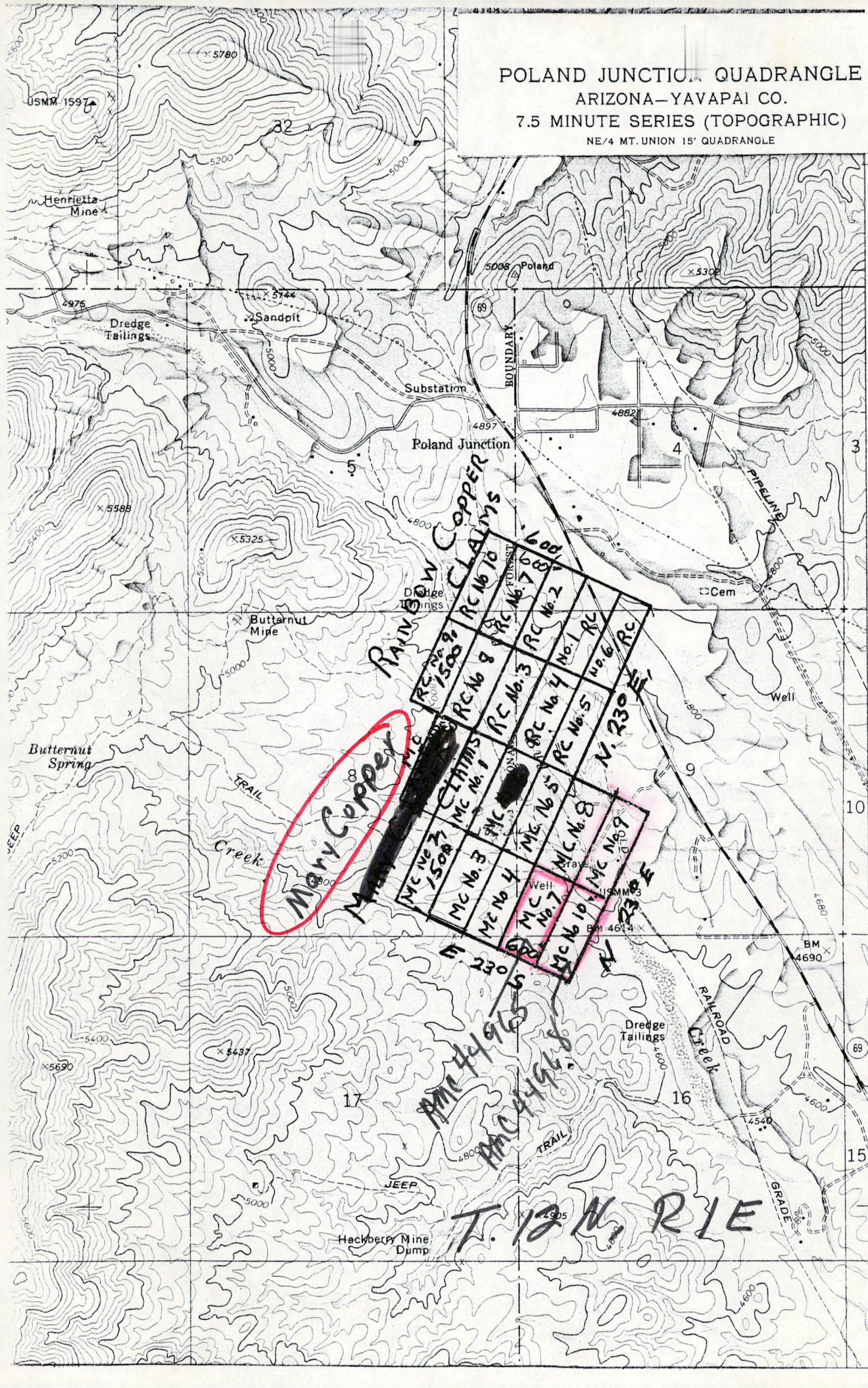
3553 11 SW
 (HUMBOLDT)

JWA

4414

RAINBOW COPPER GROUP - REX RICKS
 MARY COPPER GROUP - DARLA TERRELL

3814
 T 13 N
 27'30"
 3813
 T 12 N
 3812
 3811
 3810
 3809
 25'



RECEIVED
 B.L.M. AZ STATE OFFICE
 JUN 21 1979
 10:00 A.M.
 PHOENIX, ARIZONA

MANUFACTURING STATIONERS INC. PHOENIX, ARIZONA 24500

Notice of Mining Location

LODE CLAIM

To All Whom It May Concern:

This Mining Claim, the name of which is the Mary Cooper
Mining Claim, situate on lands belonging to the United States of America, and in which there are valuable mineral deposits, was entered upon and located for the purpose of exploration and purchase by Keifer D Terrell
Citizen of U.S.A.

(Locator must insert either "a citizen of the United States" or "who has declared his intention to become a citizen of the United States.")

the undersigned, on the 14 day of February, 1929
The length of this claim is 1500 Fifteen hundred feet and I claim
600 Six hundred feet in a Southerly direction
and 900 Nine hundred feet in a Northley direction
from the center of the discovery shaft, at which this notice is posted, lengthwise of the claim, together with 300 Three hundred
feet in width of the surface grounds, on each side of the center of said claim. The general course
of the lode deposit and premises is from the Northley to the Southerly

The claim is situated and located in the Big Bug Mining District,
in Maricopa County, in the State of Arizona, about 3 Mile in a Northwestly
direction from Mayer and about 1/4 Mile in westerly direction from Arizona City Siding and
P and E R R.

The surface boundaries of the claim are marked upon the ground as follows: Beginning at
Stone Mountain
at a point in a Northly direction 900 feet from
the discovery shaft (at which this notice is posted), being in the center of the North
end line of said claim; thence 300 feet to a Monument
, being the North East corner of said claim; thence
1500 feet to a Monument, being at the
South East corner of said claim; thence 300 feet
to a Monument at the center of the South end of said claim;
thence 300 feet to a place of Beginning, being at
the corner of said claim; thence
feet to a corner of said claim; thence
thence feet to the place of beginning.

RECEIVED
B.L.M. AZ STATE OFFICE
JUN 21 1979
10:00 A.M.
PHOENIX, ARIZONA

Dated and posted on the grounds this 14 day of February, 1929

Witness "
O S Culver
Chas.R. Burmister

Keifer D Terrell

Filed and recorded at request of K.D.Terrell Apr. 29, A. D. 1929,
at 11:10 o'clock A. M., Book 132 of Mines, page 490, Records of Yavapai County, Arizona.

(SEAL) GRACE CHAPMAN, County Recorder.

By J.C. Bauer, Deputy Recorder.

JUN 21 1979

A MC 44960

359

PETERSON, BROOKE & STEINER 44058

10:00 A.M.
PHOENIX, ARIZONA

Notice of Mining Location LODE CLAIM

To All Whom It May Concern:

This Mining Claim, the name of which is the Mary. Copper. Ext. No. 1.
Mining Claim, situate on lands belonging to the United States of America, and in which there are valuable mineral deposits, was entered
upon and located for the purpose of exploration and purchase by K. D. Terrell
A Citizen of The U S A

(LOCATOR MUST INSERT EITHER "A CITIZEN OF THE UNITED STATES" OR "WHO HAS DECLARED HIS INTENTION TO BECOME A CITIZEN OF THE UNITED STATES")

the undersigned, on the 8 day of September, 1931

The length of this claim is 1500 Fifteeng Hundred feet and I claim
1400 Fourteeng Hundred and 75 Seventufive feet in a Northerly direction
and 25 Twenty five feet in a Southerly direction
from the center of the discovery shaft, at which this notice is posted, lengthwise of the claim, together with 300 Three Hundred
feet in width of the surface grounds, on each side of the center of said claim. The general course
of the lode deposit and premises is from the Southerly to the Northerly

The claim is situated and located in the Big Bug Mining District,
in Yavapa County, in the State of Arizona, about 3 1/2 Miles in a Westerly
direction from Mayer and Joins The Mary Copper on the West

The surface boundaries of the claim are marked upon the ground as follows: Beginning at

Stone Monument Located

at a point in a Southerly South direction 25 feet from
the discovery shaft (at which this notice is posted), being in the center of the South
end line of said claim; thence Easterly 300 feet to a Stone Monument
, being the Southeast corner of said claim; thence
Northerly 1500 feet to a Stone Monument, being at the
Northeast corner of said claim; thence 300 Westerly feet
to a Stone Monument at the center of the North end of said claim;
thence Westerly 300 feet to a Stone Monument, being at
the North West corner of said claim; thence Southerly 1500
feet to a Stone Monument at the South West corner of said claim;
thence Easterly 300 feet to the place of beginning.

Dated and posted on the grounds this 8 day of Sept, 1931

K D Terrell

Filed and recorded at request of K. D. Terrell Sept. 8, A. D. 1931
at 9:42 o'clock A. M., Book 136 of Mines, page 359, Records of Yavapai County, Arizona.

(SEAL) GRACE CHAPMAN, County Recorder.
By Frances Lodge, Deputy Recorder.

MAP FILED IN A MC 44959

JUN 21 1979

10:00 A.M.
PHOENIX, ARIZONA

360

PETERSON, BROOKE & STEINER 44058

Notice of Mining Location LODE CLAIM

To All Whom It May Concern:

This Mining Claim, the name of which is the Mary Copper Ext No. 2
Mining Claim, situate on lands belonging to the United States of America, and in which there are valuable mineral deposits, was entered
upon and located for the purpose of exploration and purchase by
K. D. Terrell a Citizen of The United States

(LOCATOR MUST INSERT EITHER "A CITIZEN OF THE UNITED STATES" OR "WHO HAS DECLARED HIS INTENTION TO BECOME A CITIZEN OF THE UNITED STATES".)

the undersigned, on the 8 day of Sept, 1931

The length of this claim is 1500 feet and I claim
1475 feet in a Southerly direction
and 25 feet in a Northely direction
from the center of the discovery shaft, at which this notice is posted, lengthwise of the claim, together with 300
feet in width of the surface grounds, on each side of the center of said claim. The general course
of the lode deposit and premises is from the Northely to the Southerly

The claim is situated and located in the Big Bug Mining District,
in Yavapa County, in the State of Arizona, about 3 1/2 Miles in a Westerly
direction from Mayer
Jons the Mary Copper on the west

The surface boundaries of the claim are marked upon the ground as follows: Beginning at

A Stone Monument Located

at a point in a Northely direction 25 feet from
the discovery shaft (at which this notice is posted), being in the center of the North
end line of said claim; thence 300 Easterly feet to a Stone Monument
, being the Northeast corner of said claim; thence
Southerly 1500 feet to a Stone Monument, being at the
Southwest corner of said claim; thence Easterly 300 feet
to a Stone Monument at the center of the South end of said claim;
thence Easterly 300 feet to a Stone Monument, being at
the Southeast corner of said claim; thence 1500 Northely
feet to a Stone Monument at the Northwest corner of said claim;
thence Westerly 300 feet to the place of beginning.

Dated and posted on the grounds this 8 day of Sept, 1931

K D Terrell

Filed and recorded at request of K. D. Terrell, Sept. 8, A. D. 1931
at 9:42 o'clock A. M., Book 136 of Mines, page 360, Records of Yavapai County, Arizona.

(SEAL) GRACE CHAPMAN, County Recorder.
By Frances Lodge, Deputy Recorder.

MAP FILED IN A MC 44961

BLM DISTRICT OFFICE

JUN 1 1931

A MC 44962

1000
L. H. CHAPMAN

361

PETERSON, BROOKE & STEINER 44058

Notice of Mining Location LODE CLAIM

To All Whom It May Concern:

This Mining Claim, the name of which is the Mary Copper Ext. No. 3
Mining Claim, situate on lands belonging to the United States of America, and in which there are valuable mineral deposits, was entered
upon and located for the purpose of exploration and purchase by K. D. Terrell A Citizen of The United States

(LOCATOR MUST INSERT EITHER "A CITIZEN OF THE UNITED STATES" OR "WHO HAS DECLARED HIS INTENTION TO BECOME A CITIZEN OF THE UNITED STATES".)

the undersigned, on the 8 day of Sept., 1931

The length of this claim is 1500 feet and I claim
Claim 1475 feet in a Southerly direction
and 25 feet in a Northerly direction
from the center of the discovery shaft, at which this notice is posted, lengthwise of the claim, together with 300
feet in width of the surface grounds, on each side of the center of said claim. The general course
of the lode deposit and premises is from the Northerly to the Southerly

The claim is situated and located in the Pig Bug Mining District,
in Yavapa County, in the State of Arizona, about 3 1/2 Miles in a Westerly
direction from Mayer
and Joins the Mary Copper on the South

The surface boundaries of the claim are marked upon the ground as follows: Beginning at
A Stone Monument Located

at a point in a Northerly direction 25 feet from
the discovery shaft (at which this notice is posted), being in the center of the North
end line of said claim; thence 300 westerly feet to a Stone Monmt
, being the Northwest corner of said claim; thence
1500 Southerly feet to a Stone Monument, being at the
Southwest corner of said claim; thence Easterly 300 feet
to a Stone Monument at the center of the South end of said claim;
thence Easterly 300 feet to a Stone Monument, being at
the South East corner of said claim; thence 1500 Northerly
feet to a Stone Monument at the Northwest corner of said claim;
thence Westerly 300 feet to the place of beginning.

Dated and posted on the grounds this 8 day of Sept., 1931

K. D. Terrell

Filed and recorded at request of K. D. Terrell Sept. 8, A. D. 1931
at 9:42 o'clock A. M., Book 136 of Mines, page 361, Records of Yavapai County, Arizona.

By Frances Lodge (SEAL) GRACE CHAPMAN, County Recorder.
Frances Lodge, Deputy Recorder.

MAP FILED IN A MC 44962

JUN 21 1979

362

PETERSON, BROOKS & STEINER 42058

Notice of Mining Location LODE CLAIM

44963
A MC

To All Whom It May Concern:

This Mining Claim, the name of which is the Mary Copper Ext. No. 4
Mining Claim, situate on lands belonging to the United States of America, and in which there are valuable mineral deposits, was entered
upon and located for the purpose of exploration and purchase by
K. D. Terrell A Citizen of the United States

(LOCATOR MUST INSERT EITHER "A CITIZEN OF THE UNITED STATES" OR "WHO HAS DECLARED HIS INTENTION TO BECOME A CITIZEN OF THE UNITED STATES".)

the undersigned, on the 8 day of September, 1931
The length of this claim is 1500 feet and I claim
Claim 1475 feet in a Southerly direction
and 25 feet in a Northley direction
from the center of the discovery shaft, at which this notice is posted, lengthwise of the claim, together with 300
feet in width of the surface grounds, on each side of the center of said claim. The general course
of the lode deposit and premises is from the Northely to the Southerly
The claim is situated and located in the Big Bug Mining District,
in Yavapai County, in the State of Arizona, about 3 1/2 Miles in a Westerly
direction from Meyer
and Joins the Mary Copper on the East

The surface boundaries of the claim are marked upon the ground as follows: Beginning at
A Stone Monument Located

at a point in a Northely direction 25 feet from
the discovery shaft (at which this notice is posted), being in the center of the North
end line of said claim; thence 300 Westerly feet to a Stone Monument
Northwest corner of said claim; thence
1500 Southerly feet to a Stone Monument, being at the
Southwest corner of said claim; thence Easterly 300 feet
to a Stone Monument at the center of the South end of said claim;
thence Easterly 300 feet to a Stone Monument, being at
the Southeast corner of said claim; thence 1500 Northely
feet to a Stonemonument at the Northwest corner of said claim;
thence Westerly feet to the place of beginning.

Dated and posted on the grounds this 8 day of Sept, 1931

Filed and recorded at request of K. D. Terrell Sept. 8, A. D. 1931
at 9:42 o'clock A. M., Book 136 of Mines, page 362, Records of Yavapai County, Arizona.
(SEAL) GRACE CHAPMAN, County Recorder.
By Frances Lodge, Deputy Recorder.

MAP FILED IN A MC 44963

JUN 21 1979

10:00 A.M.

363

PETERSON, BROOKE & STEINER 44058

Notice of Mining Location LODE CLAIM

To All Whom It May Concern:

This Mining Claim, the name of which is the Mary Copper. Ext. No. 5.
Mining Claim, situate on lands belonging to the United States of America, and in which there are valuable mineral deposits, was entered
upon and located for the purpose of exploration and purchase by K D Terrell
A Citizen of The United States

(LOCATOR MUST INSERT EITHER "A CITIZEN OF THE UNITED STATES" OR "WHO HAS DECLARED HIS INTENTION TO BECOME A CITIZEN OF THE UNITED STATES".)

the undersigned, on the 8 day of Sept, 1931

The length of this claim is 1500 feet and I claim
1475 feet in a Northely direction
and 25 feet in a Southerly direction
from the center of the discovery shaft, at which this notice is posted, lengthwise of the claim, together with 300
feet in width of the surface grounds, on each side of the center of said claim. The general course
of the lode deposit and premises is from the Southerly to the Northely
The claim is situated and located in the Big Bug Mining District,
in Yavapa County, in the State of Arizona, about 3 1/2 Miles in a Westerly
direction from Mayer
and Joins the Mary Copper on the East

The surface boundaries of the claim are marked upon the ground as follows: Beginning at
A Stone Monument Located
at a point in a Southerly direction 25 feet from
the discovery shaft (at which this notice is posted), being in the center of the South
end line of said claim; thence Easterly 300 feet to a Stone Monument
, being the Southeast corner of said claim; thence
Northely 1500 feet to a Stone Monument, being at the
Northeast corner of said claim; thence 300 Westerly feet
to a Stone Monument at the center of the North end of said claim;
thence Westerly 300 feet to a Stone Monument, being at
the North West corner of said claim; thence Southerly 1500
feet to a Stone monument at the South west corner of said claim;
thence Easterly 300 feet to the place of beginning.

Dated and posted on the grounds this 8 day of Sept, 1931

K D Terrell

Filed and recorded at request of K. D. Terrell Sept. 8, A. D. 1931
at 9:42 o'clock A. M., Book 136 of Mines, page 363, Records of Yavapai County, Arizona.

(SEAL) GRACE CHAPMAN, County Recorder.
By Frances Dodge, Deputy Recorder.

44959
MAP FILED IN A MC

A MC

44965

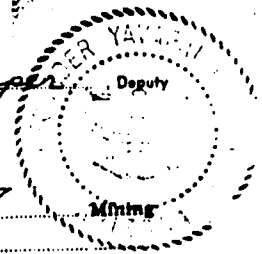
STATE OF ARIZONA, County of Yavapai—st. 11119

I do hereby certify that the within instrument was filed and recorded at the request of American Lumber Inc.
on April 12 A.D., 1974 at 9:30 o'clock A. M. Book 905 Official Records
Page 863 Records of Yavapai County, Arizona.

WITNESS my hand and official seal the day and year first above written.

PATSY C. JENNEY, County Recorder

By Dorothy J. Clapper Deputy



NOTICE OF LOCATION

NOTICE IS HEREBY GIVEN That the MARY COPPER #7
Claim was located by GROVER TERRELL
on this 6 day of APRIL, 1974, for mining purposes. Said claim
is 1500 feet in length along the vein or deposit of mineral-bearing rock in place and 300 feet in width on each
side of the center of said vein or deposit, from end to end of said claim. The general course of this claim is
N23°E - S23°W
and is situated in the BIG BOG Mining District
YAVAPAI County, Arizona, about 1.8 MILES SSE
OF POLAND JUNCTION, IN THE SW 1/4 SW 1/4
S 9 T12N R1E, and bounded by Mary Copper
#8 #10 on the North & East respectively.

(Write on above lines the distance and direction the claim is from some permanent and natural object, such as a mountain, peak, stream, etc.)

This claim runs from the discovery monument, or stake on which the notice is posted, 50
feet in a N23°E direction to the NORTH center
end monument, or stake, and 1450 feet in a S23°W
direction from the aforesaid monument, or stake, to the SOUTH center end monument
or stake, and is also marked by two corner monuments, or stakes, at each end of said claim, one on each side
of and 300 feet from the center end monuments, or stakes, making the claim in the form of a parallelogram.

Stephen M. Luthland
Locator.

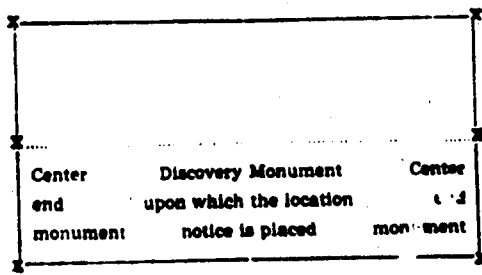
How to fill out a location notice:

NOTICE OF LOCATION

Notice is hereby given that the COPPER KING
Mining Claim was located by JOHN DOE AND RICHARD ROE on this the 11th day of June, 1948,
for mining purposes. Said claim is 1500 feet in length
along this vein or deposit of mineral-bearing rock in
place, and 300 feet in width on each side of the center
of said vein or deposit from end to end of claim. The
general course of this claim is NORTH AND SOUTH
and it is situated in the WRIGHTON mining district
and SANTA CRUZ County, Arizona, about TWO
MILES SOUTHEAST FROM ROCK PEAK. This
claim runs from the discovery monument or stake
upon which the notice is posted 750 feet in a
SOUTHERLY direction to the SOUTHERLY center
end monument, or stake, and 750 feet in a
NORTHERLY direction from the aforesaid location
monument, or stake, to the NORTHERLY center
end monument, or stake, and is also marked by two
corner monuments, or stakes, at each end of said
claim, one on each side of and 300 feet from the center
end monuments, or stakes, making claim in the form
of a parallelogram.

JOHN DOE,
RICHARD ROE,
Locators.

How to fill out a location notice:



Stone monuments must be three feet high. Stakes must be four feet above ground and substantial, no thickness is specified.

You can record as soon as you locate if you desire to, and do your location work at any time within 90 days from date of location.

BOOK 905 PAGE 863

TULLON BLUE PRINT CO

MAP FILED IN A MC 44959


RECEIVED
COUNTY OFFICE
JUN 21 1979

AMC

STATE OF ARIZONA, County of Yavapai--s. 11120

I do hereby certify that the within instrument was filed and recorded at the request of Amirigan Delta Inc
on April 12 A.D., 1974 at 9:30 o'clock A.M. Book 905 Official Records
Page 864 Records of Yavapai County, Arizona.

WITNESS my hand and official seal the day and year first above written.
PATSY C. JENNEY, County Recorder
By Norathy J. Clapper Deputy



NOTICE OF LOCATION

NOTICE IS HEREBY GIVEN That the MARY COPPER #8
Claim was located by GROVER TERRELL
on this 6 day of APRIL, 1974, for mining purposes. Said claim
is 1500 feet in length along the vein or deposit of mineral-bearing rock in place and 300 feet in width on each
side of the center of said vein or deposit, from end to end of said claim. The general course of this claim is
N23°E S23°W
and is situated in the BIG BOG Mining District YAVAPAI
County, Arizona, about 1.8 MILES SSE
FROM POLAND JUNCTION, IN SW 1/4 S9 T12N R1E,
AND BOUNDED BY MARY COPPER #9 AND #7
ON THE EAST AND SOUTH SIDES RESPECTIVELY
(Write on above lines the distance and direction the claim is from some permanent and natural object, such
as a mountain, peak, stream, etc. 50
This claim runs from the discovery monument, or stake on which the notice is posted, 50
feet in a SOUTH 23°W direction to the SOUTH center
end monument, or stake, and 1450 feet in a N23°E direction from
the aforesaid monument, or stake, to the NORTH center end monument;
or stake, and is also marked by two corner monuments, or stakes, at each end of said claim, one on each side
of and 300 feet from the center end monuments, or stakes, making the claim in the form of a parallelogram.

RECEIVED
OFFICE
JUN 21 1979

Stephen M. Luthala
Locater.

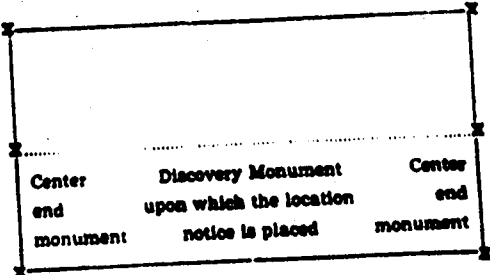
How to fill out a location notice:

NOTICE OF LOCATION

Notice is hereby given that the COPPER KING
Mining Claim was located by JOHN DOE AND RICH-
ARD ROE on this the 11th day of June, 1946,
for mining purposes. Said claim is 1500 feet in length
along this vein or deposit of mineral-bearing rock in
place, and 300 feet in width on each side of the center
of said vein or deposit from end to end of claim. The
general course of this claim is NORTH AND SOUTH
and it is situated in the WRIGHTON mining district
of SANTA CRUZ County, Arizona, about TWO
MILES SOUTHEAST FROM ROCK PEAK. This
claim runs from the discovery monument or stake,
upon which the notice is posted 750 feet in a
SOUTHERLY direction to the SOUTHERLY cen-
ter end monument, or stake, and 750 feet in a
NORTHERLY direction from the aforesaid location
monument, or stake, to the NORTHERLY center
end monument, or stake, and is also marked by two
corner monuments, or stakes, at each end of said
claim, one on each side of and 300 feet from the center
end monuments, or stakes, making claim in the form
of a parallelogram.

JOHN DOE,
RICHARD ROE,
Locators.

How to fill out a location notice:



Stone monuments must be three feet high. Stakes must be four feet above ground and substantial, no thickness is specified.

You can record as soon as you locate if you desire to, and do your location work at any time within 90 days from date of location.


BOOK 905 PAGE 864

TULSON BLUE PRINT CO

MAP FILED IN A MC 44966

PATSY C. JENNEY, County Recorder
 By Dorothy J. Clapper Deputy

NOTICE OF LOCATION



NOTICE IS HEREBY GIVEN That the MARY COPPER #9
 Claim was located by GROVER TERRELL
 on this 6 day of APRIL, 1974, for mining purposes. Said claim
 is 1500 feet in length along the vein or deposit of mineral-bearing rock in place and 300 feet in width on each
 side of the center of said vein or deposit, from end to end of said claim. The general course of this claim is
N23°E - S23°W
 and is situated in the BIG BUG Mining District
YAVAPAI County, Arizona, about 1 1/2 MILES SSE
OF PLANO JUNCTION, SE 1/4 S 9 T12N R1E
AND BOUNDED ON THE EAST BY MARY COPPER
#9, WEST

(Write on above lines the distance and direction the claim is from some permanent and natural object, such
 as a mountain, peak, stream, etc.)
 This claim runs from the discovery monument, or stake on which the notice is posted 680'
 feet in a NNE direction to the NORTH center
 end monument, or stake, and 840 feet in a SSW
 the aforesaid monument, or stake, to the SOUTH center end monument
 or stake, and is also marked by two corner monuments, or stakes, at each end of said claim, one on each side
 of and 300 feet from the center end monuments, or stakes, making the claim in the form of a parallelogram.

RECEIVED
 OFFICE
 JUN 21 1979

Stephen M. Sutherland
 Locator.

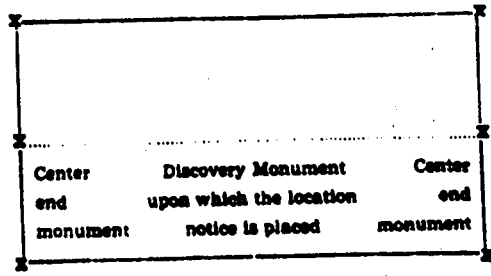
How to fill out a location notice:

NOTICE OF LOCATION

Notice is hereby given that the COPPER KING
 Mining Claim was located by JOHN DOE AND RICH-
 ARD BOE on this the 11th day of June, 1946,
 for mining purposes. Said claim is 1500 feet in length
 along this vein or deposit of mineral-bearing rock in
 place, and 300 feet in width on each side of the center
 of said vein or deposit from end to end of claim. The
 general course of this claim is NORTH AND SOUTH
 and it is situated in the WRIGHTON mining district
SANTA CRUZ County, Arizona, about TWO
MILES SOUTHEAST FROM ROCK PEAK. This
 claim runs from the discovery monument or stake
 upon which the notice is posted 750 feet in a
SOUTHERLY direction to the SOUTHERLY center
 end monument, or stake, and 750 feet in a
NORTHERLY direction from the aforesaid location
 monument, or stake, to the NORTHERLY center
 end monument, or stake, and is also marked by two
 corner monuments, or stakes, at each end of said
 claim, one on each side of and 300 feet from the center
 end monuments, or stakes, making claim in the form
 of a parallelogram.

JOHN DOE,
 RICHARD BOE,
 Locators.

How to fill out a location notice:



Stone monuments must be three feet high. Stakes
 must be four feet above ground and substantial, no
 thickness is specified.

You can record as soon as you locate if you desire to,
 and do your location work at any time within 90 days
 from date of location.


BOOK 905 PAGE 865

YUCON BLUE PRINT CO

A MC 44967
 MAP FILED IN A MC 84999

A MC 44968

STATE OF ARIZONA, County of Yavapai—s. 11122
I do hereby certify that the within instrument was filed and recorded at the request of American Silver Inc
on April 12 A.D., 1974 at 9:30 o'clock A.M. Book 905 Official Records
Page 866 Records of Yavapai County, Arizona.
WITNESS my hand and official seal the day and year first above written.
PATSY C. JENNEY, County Recorder
By Dorothy J. Clapp Deputy



NOTICE OF LOCATION

NOTICE IS HEREBY GIVEN That the MARY COPPER #10
Claim was located by GROVER TERRELL
on this 6 day of APRIL, 1974 for mining purposes. Said claim
is 1500 feet in length along the vein or deposit of mineral-bearing rock in place and 300 feet in width on each
side of the center of said vein or deposit, from end to end of said claim. The general course of this claim is
N 23° E To S 23° W
and is situated in the BIG BUG Mining District
YAVAPAI County, Arizona, about 2 MILES SSE of
POLAND JUNCTION; IN THE SW 1/4 SECTION
R1E; and bounded by Mary Copper #7
and (on the west)

(Write on above lines the distance and direction the claim is from some permanent and natural object, such
as a mountain, peak, stream, etc.
This claim runs from the discovery monument, or stake on which the notice is posted, 1150
feet in a N 23° E direction to the NORTH center
end monument, or stake, and 350 feet in a S 23° W direction from
the aforesaid monument, or stake, to the SOUTH center end monument
or stake, and is also marked by two corner monuments, or stakes, at each end of said claim, one on each side
of and 300 feet from the center end monuments, or stakes, making the claim in the form of a parallelogram.

H. S. Schindler
S. M. Lutheland
Locator.

RECEIVED
B.L.M. AZ STATE OFFICE

JUN 21 1979

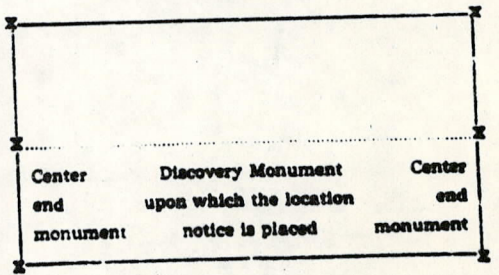
10:00 A.M.
PHOENIX, ARIZONA

How to fill out a location notice:

NOTICE OF LOCATION
Notice is hereby given that the...COPPER KING...
Mining Claim was located by...JOHN DOE AND RICH-
ARD ROE...on this the...11th...day of...June... 1946,
for mining purposes. Said claim is 1500 feet in length
along this vein or deposit of mineral-bearing rock in
place, and 300 feet in width on each side of the center
of said vein or deposit from end to end of claim. The
general course of this claim is...NORTH AND SOUTH
and it is situated in the...WRIGHTON... mining district
...SANTA CRUZ... County, Arizona, about... TWO
MILES...SOUTHEAST FROM ROCK PEAK... This
claim runs from the discovery monument or stake,
upon which the notice is posted, 750 feet in a
SOUTHERLY... direction to the... SOUTHERLY... cen-
ter end monument, or stake, and... 750... feet in a...
NORTHERLY... direction from the aforesaid location
monument, or stake, to the... NORTHERLY... center
end monument, or stake, and is also marked by two
corner monuments, or stakes, at each end of said
claim, one on each side of and 300 feet from the center
end monuments, or stakes, making claim in the form
of a parallelogram.

JOHN DOE,
RICHARD ROE,
Locators.

How to fill out a location notice:



Stone monuments must be three feet high. Stakes must be four feet above ground and substantial, no thickness is specified.

You can record as soon as you locate if you desire to, and do your location work at any time within 90 days from date of location.

BOOK 905 PAGE 866

TUCSON BLUE PRINT CO

MAP FILED IN A MC 44968